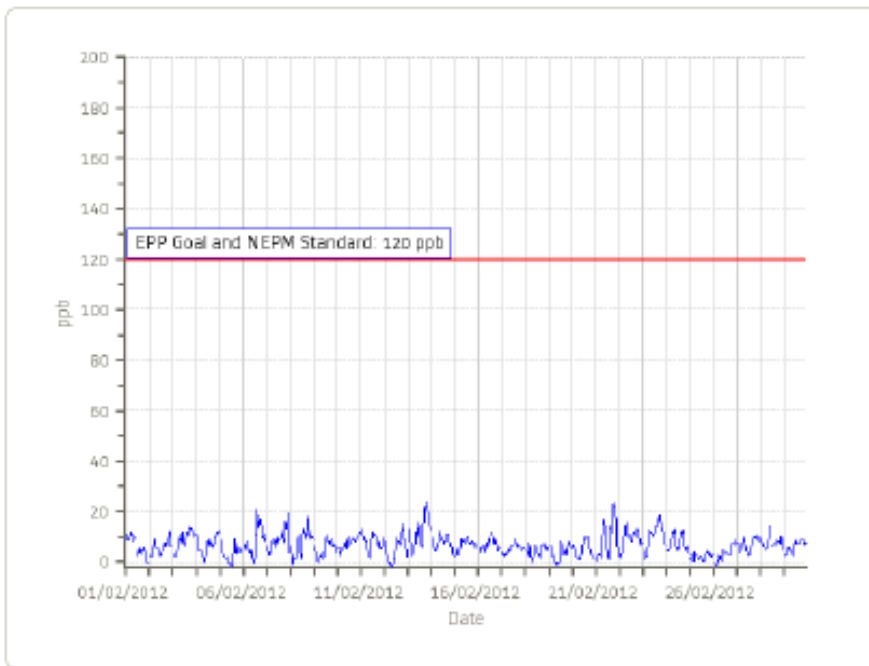


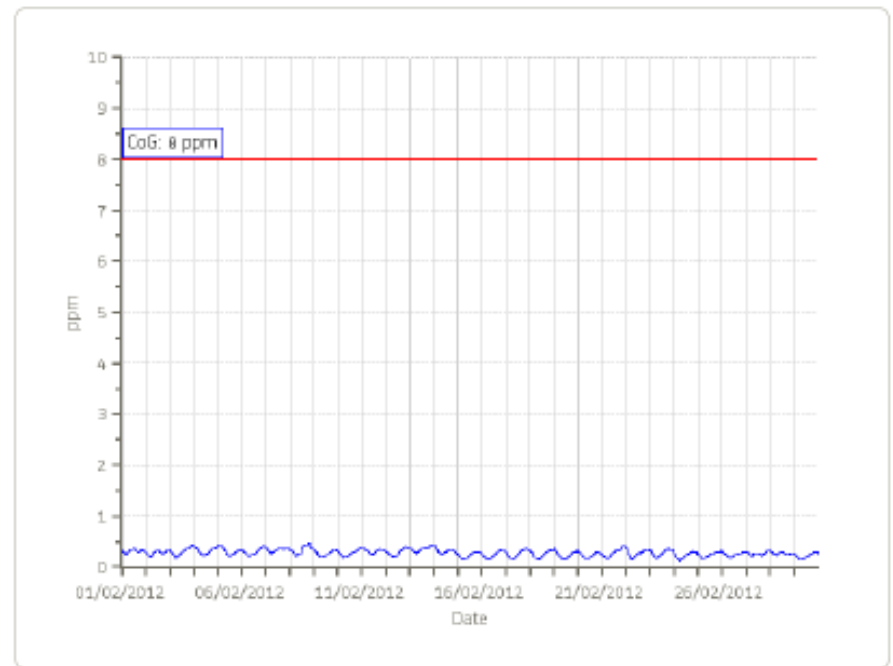
1. Hawthorne St (Southern Low Level) - Maximum Values for February 2012

Parameter	Goal	Averaging Period	Maximum value	Wind Direction	Date	Time
NO ₂	120 ppb	1 hour	23.5 ppb	197°	13/02/2012	19:00
CO	8 ppm	8 hours	0.438 ppm	162°	08/02/2012	16:00
PM _{2.5}	25 µg/m ³	24 hours	9.5 µg/m ³	147°	06/02/2012	n.a
PM ₁₀	50 µg/m ³	24 hours	22.2 µg/m ³	122°	06/02/2012	n.a

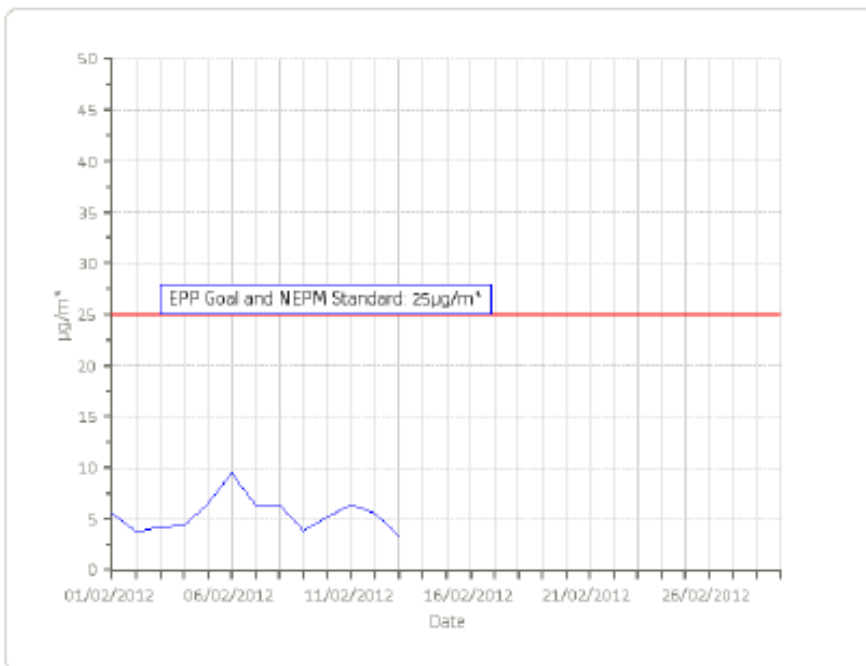
NO₂[ppb] Station: HAWTHORNE ST Monthly: 02/2012 Type: AVG 1 Hr.



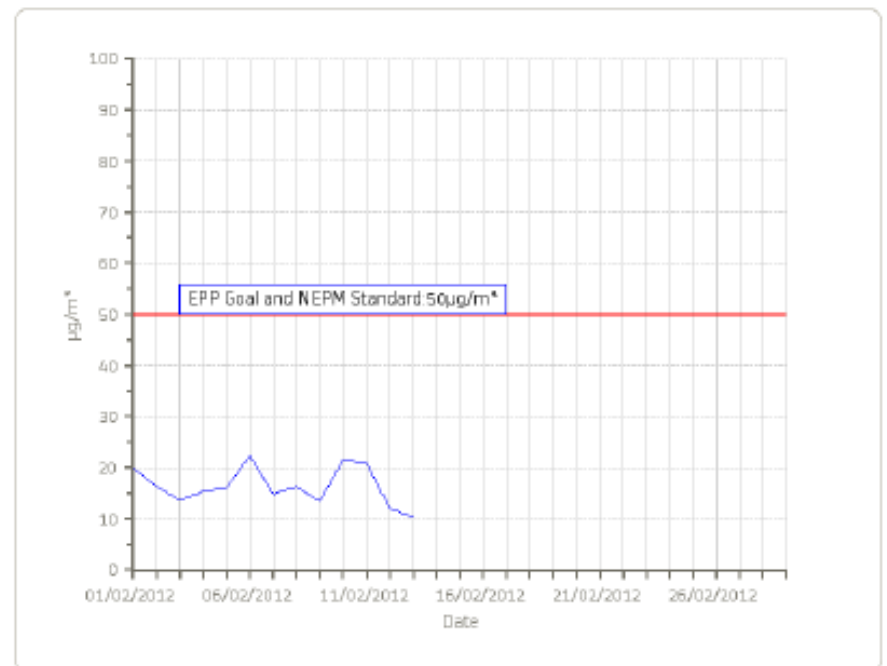
CO[ppm] Station: HAWTHORNE ST Monthly: 02/2012 Type: RunningAvg 8 Hrs.



PM_{2.5}[µg/m³] Station: HAWTHORNE ST Monthly: 02/2012 Type: AVG 1 Day



PM₁₀[µg/m³] Station: HAWTHORNE ST Monthly: 02/2012 Type: AVG 1 Day

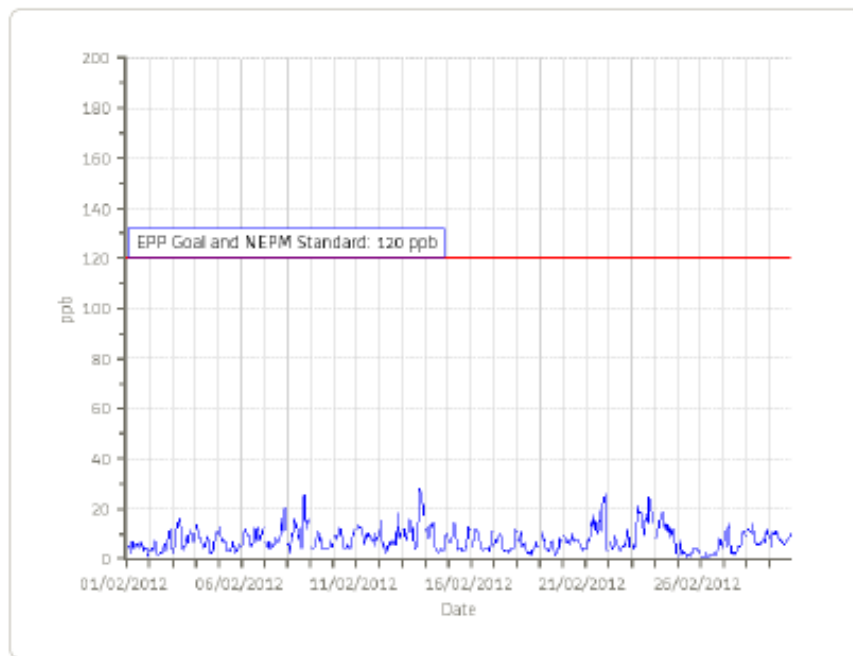


Exceedances: No exceedances for February 2012

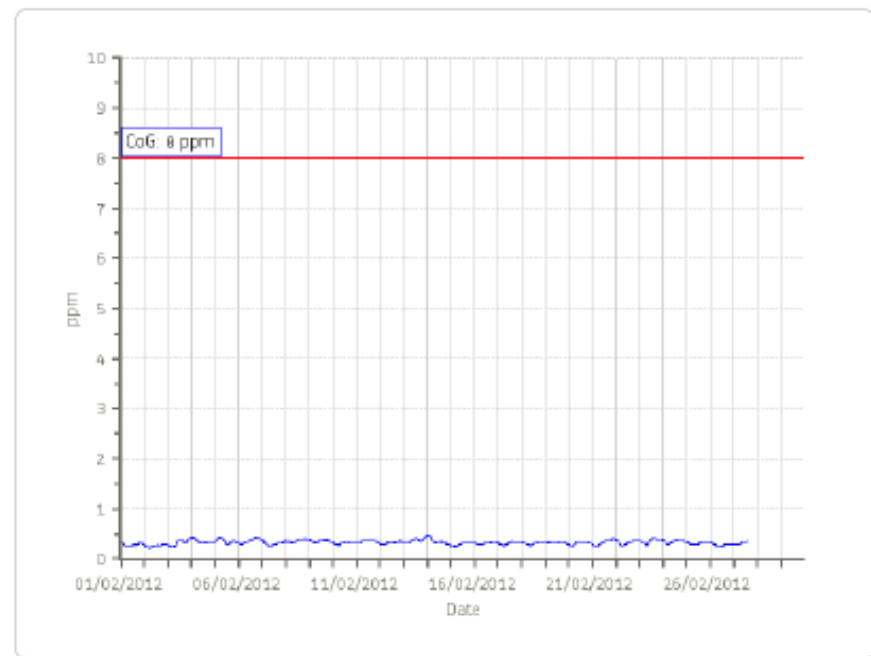
2. Landcentre (Southern High Level) – Maximum Values for February 2012

Parameter	Goal	Averaging Period	Maximum value	Wind Direction	Date	Time
NO ₂	120 ppb	1 hour	28.0 ppb	221°	13/02/2012	19:00
CO	8 ppm	8 hours	0.702 ppm	177°	13/02/2012	24:00
PM _{2.5}	25 µg/m ³	24 hours	9.5 µg/m ³	256°	29/02/2012	n.a
PM ₁₀	50 µg/m ³	24 hours	21.0 µg/m ³	161°	06/02/2012	n.a

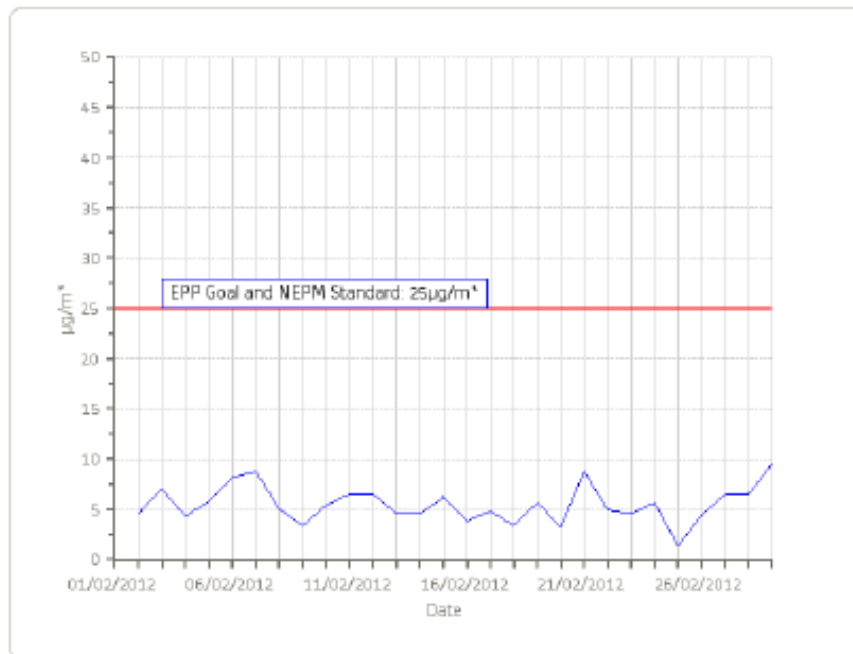
NO₂[ppb] Station: LANDCENTRE Monthly: 02/2012 Type: AVG 1 Hr.



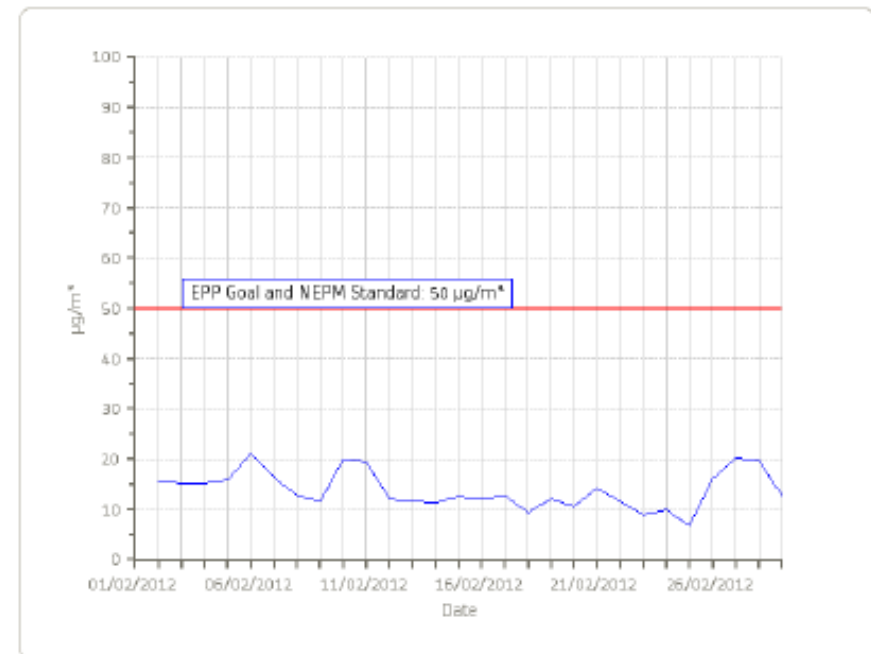
CO[ppm] Station: RBH Monthly: 02/2012 Type: RunningAvg 8 Hrs.



PM_{2.5}_MC[µg/m³] Station: LANDCENTRE Monthly: 02/2012 Type: AVG 1 Day



PM₁₀[µg/m³] Station: LANDCENTRE Monthly: 02/2012 Type: AVG 1 Day

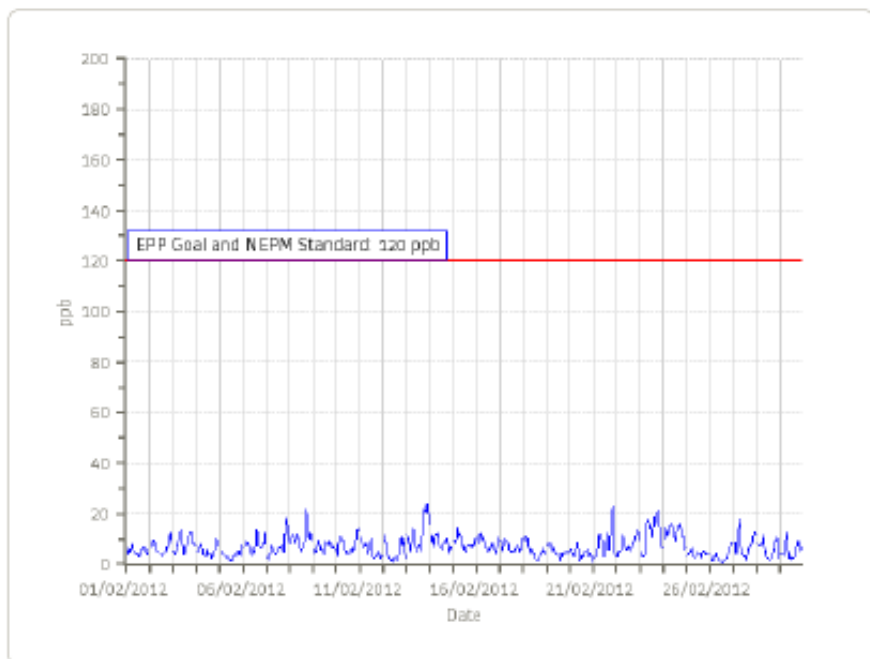


Exceedances: No exceedances for February 2012

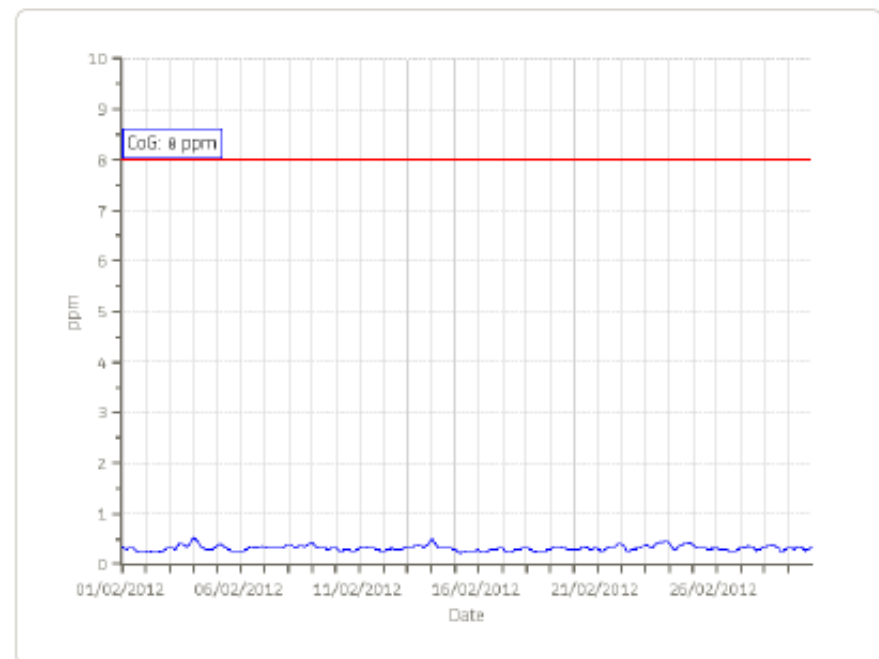
3. Northey St (Northern Low Level)– Maximum Values for February 2012

Parameter	Goal	Averaging Period	Maximum value	Wind Direction	Date	Time
NO ₂	120 ppb	1 hour	24.1 ppb	209°	13/02/2012	22:00
CO	8 ppm	8 hours	0.503 ppm	238°	03/02/2012	24:00
PM _{2.5}	25 µg/m ³	24 hours	10.2 µg/m ³	139°	18/02/2012	n.a
PM ₁₀	50 µg/m ³	24 hours	22.0 µg/m ³	119°	27/02/2012	n.a

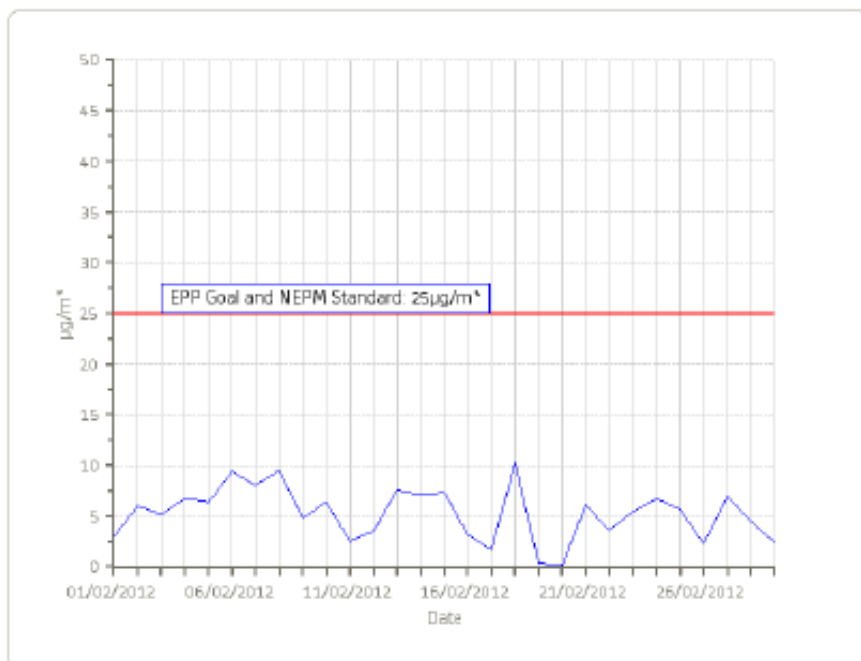
NO₂[ppb] Station: NORTHEY Monthly: 02/2012 Type: AVG 1 Hr.



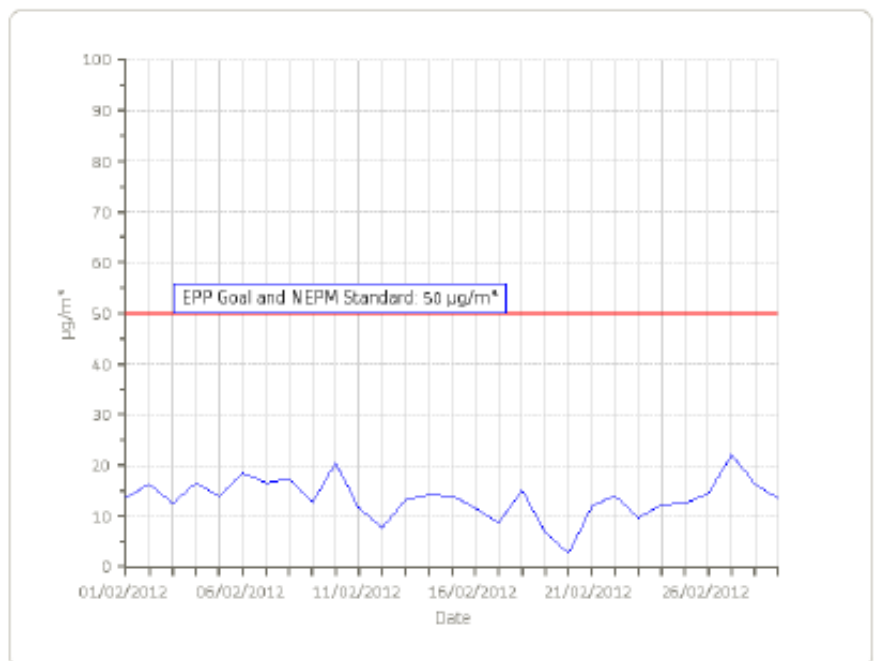
CO[ppm] Station: NORTHEY Monthly: 02/2012 Type: RunningAvg 8 Hrs



PM_{2.5}[µg/m³] Station: NORTHEY Monthly: 02/2012 Type: AVG 1 Day



PM₁₀[µg/m³] Station: NORTHEY Monthly: 02/2012 Type: AVG 1 Day

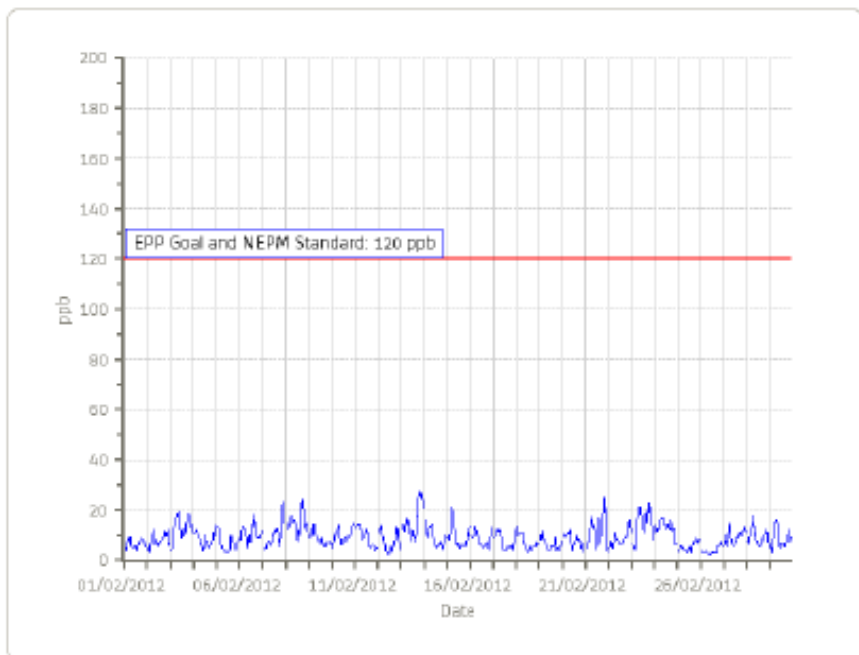


Exceedances: No exceedances for February 2012

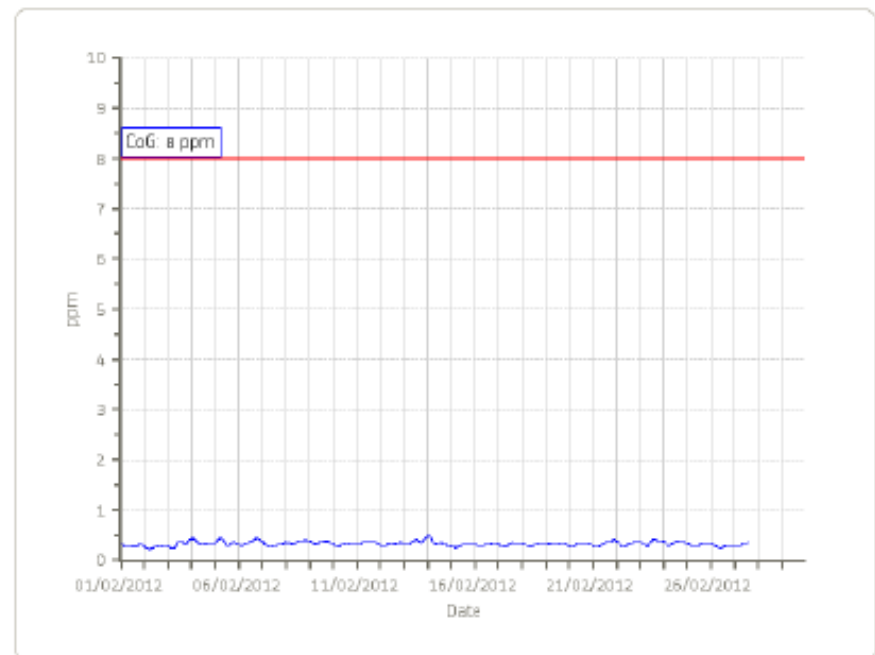
4. Royal Brisbane Hospital (Northern High Level) – Maximum Values for February 2012

Parameter	Goal	Averaging Period	Maximum value	Wind Direction	Date	Time
NO ₂	120 ppb	1 hour	27.2 ppb	158°	13/02/2012	20:00
CO	8 ppm	8 hours	0.473 ppm	181°	13/02/2012	24:00
PM _{2.5}	25 µg/m ³	24 hours	9.9 µg/m ³	168°	6/02/2012	n.a
PM ₁₀	50 µg/m ³	24 hours	24.5 µg/m ³	90°	27/02/2012	n.a

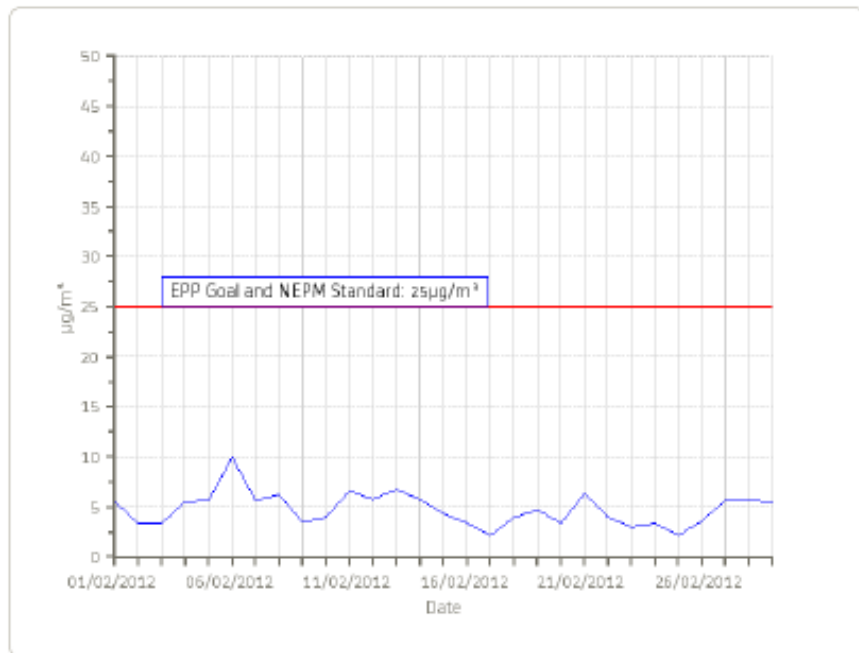
NO₂[ppb] Station: RBH Monthly: 02/2012 Type: AVG 1 Hr.



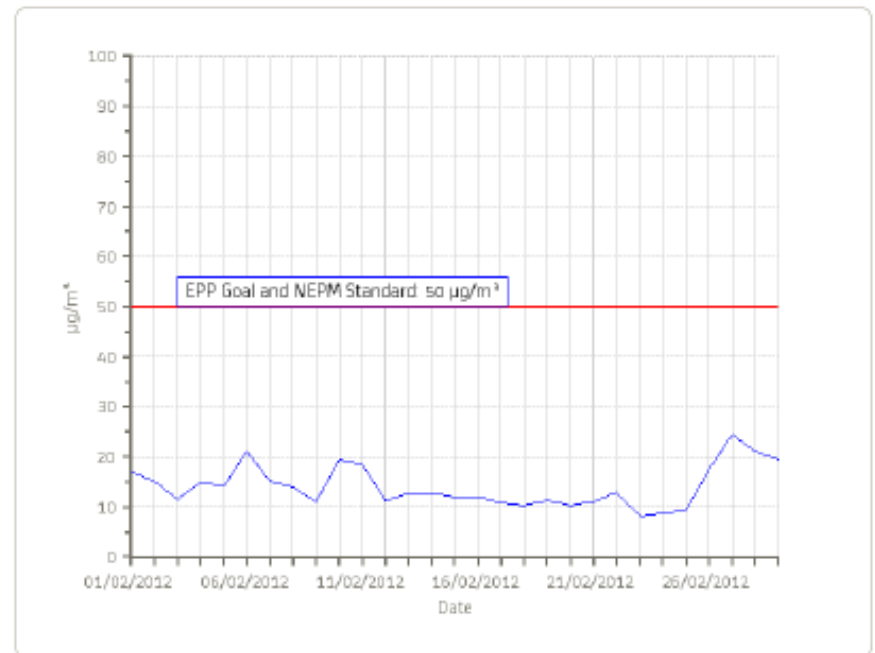
CO[ppm] Station: RBH Monthly: 02/2012 Type: RunningAvg 8 Hrs.



PM_{2.5}_MC[µg/m³] Station: RBH Monthly: 02/2012 Type: AVG 1 Day



PM₁₀[µg/m³] Station: RBH Monthly: 02/2012 Type: AVG 1 Day



Exceedances: No exceedances for February 2012