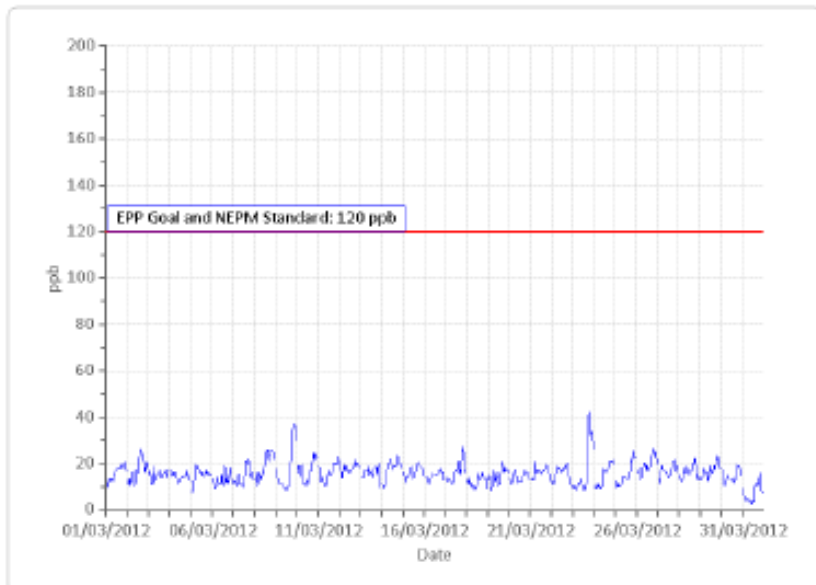


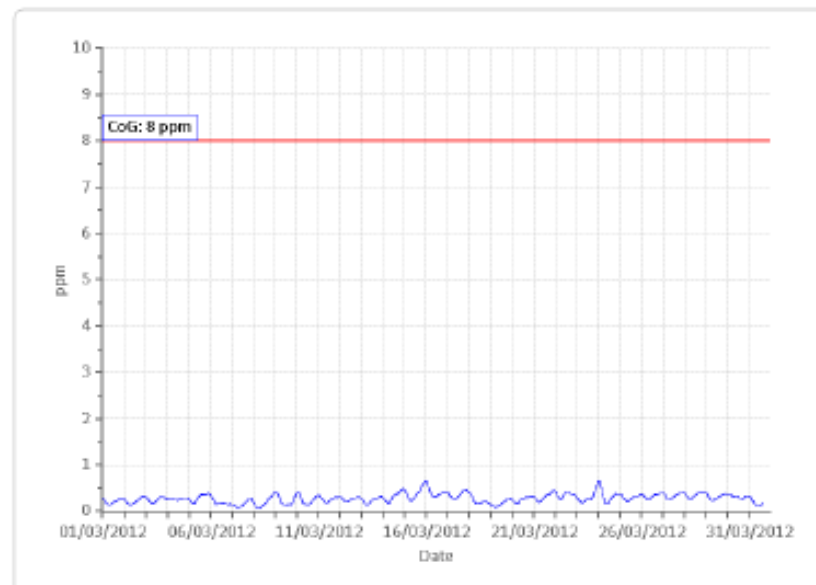
**1. Hawthorne St (Southern Low Level) - Maximum Values for March 2012**

Parameter	Goal	Averaging Period	Maximum value	Wind Direction	Date	Time
NO <sub>2</sub>	120 ppb	1 hour	42.3 ppb	29°	23/03/2012	19:00
CO	8 ppm	8 hours	0.653 ppm	103°	24/03/2012	00:40
PM <sub>2.5</sub>	25 µg/m <sup>3</sup>	24 hours	4.6 µg/m <sup>3</sup>	155°	15/03/2012	n.a
PM <sub>10</sub>	50 µg/m <sup>3</sup>	24 hours	22.6 µg/m <sup>3</sup>	168°	24/03/2012	n.a

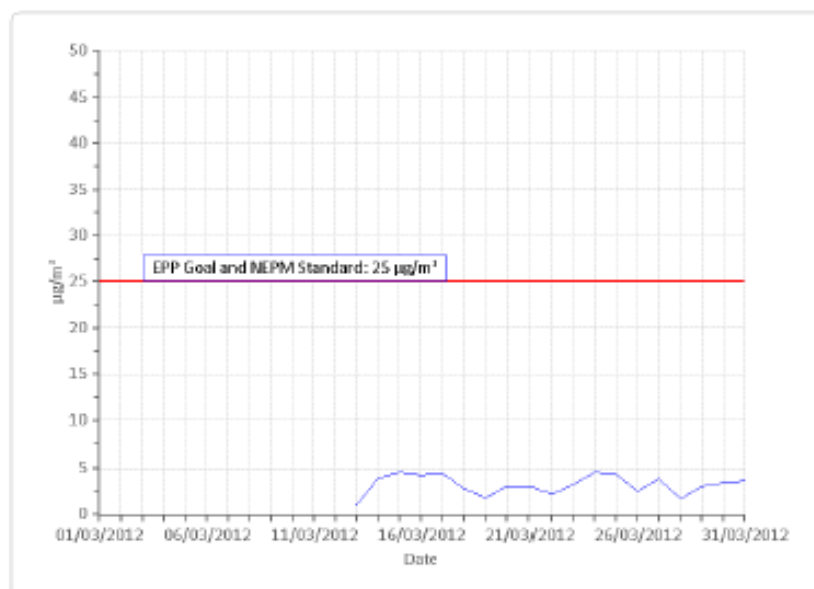
NO<sub>2</sub>[ppb] Station: HAWTHORNE ST Monthly: 03/2012 Type: AVG 1 Hr.



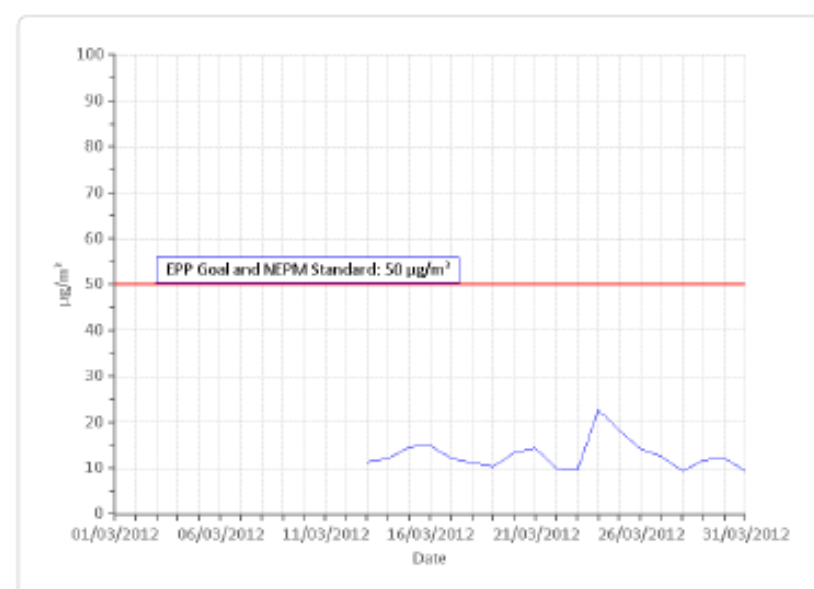
CO[ppm] Station: HAWTHORNE ST Monthly: 03/2012 Type: RunningAvg 8 Hrs.



PM<sub>2.5</sub>\_MC[µg/m<sup>3</sup>] Station: HAWTHORNE ST Monthly: 03/2012 Type: AVG 1 Day



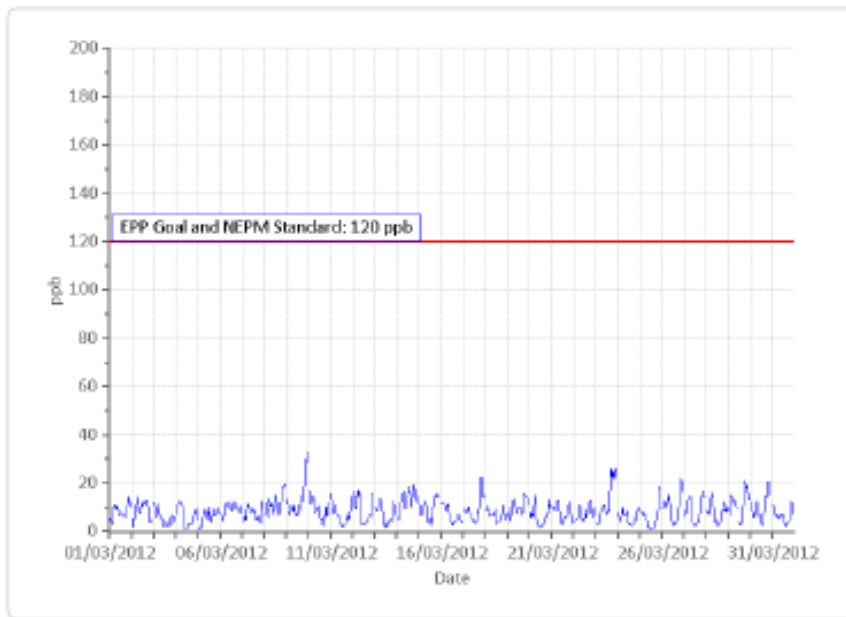
PM<sub>10</sub>[µg/m<sup>3</sup>] Station: HAWTHORNE ST Monthly: 03/2012 Type: AVG 1 Day



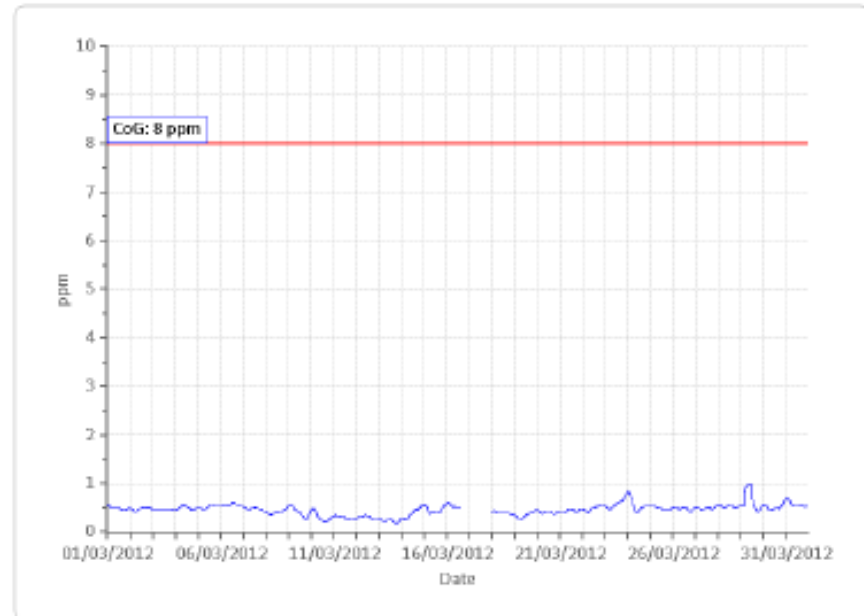
**2. Landcentre (Southern High Level) – Maximum Values for March 2012**

Parameter	Goal	Averaging Period	Maximum value	Wind Direction	Date	Time
NO <sub>2</sub>	120 ppb	1 hour	32.7 ppb	194°	09/03/2012	22:00
CO	8 ppm	8 hours	0.980 ppm	182°	29/03/2012	10:55
PM <sub>2.5</sub>	25 µg/m <sup>3</sup>	24 hours	31.2 µg/m <sup>3</sup>	176°	29/03/2012	n.a
PM <sub>10</sub>	50 µg/m <sup>3</sup>	24 hours	43.8 µg/m <sup>3</sup>	176°	29/03/2012	n.a

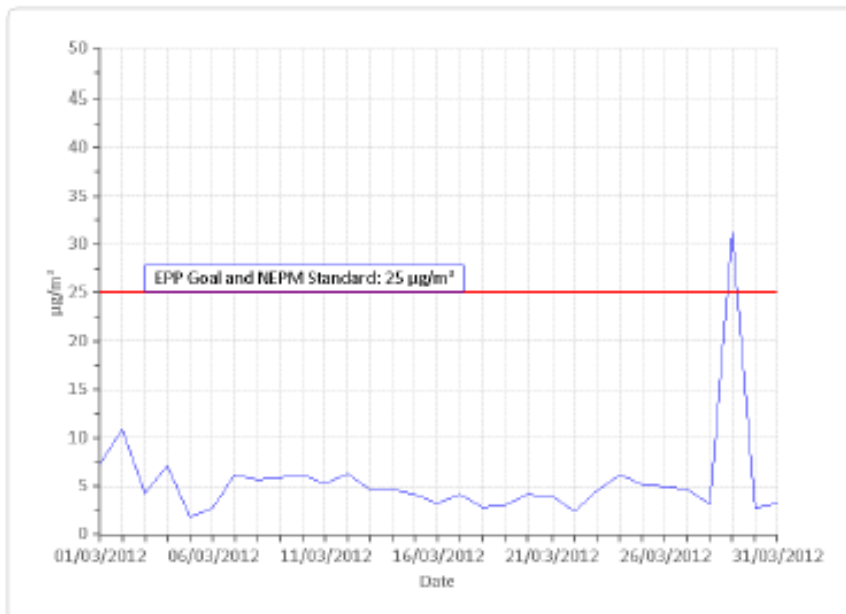
NO<sub>2</sub>[ppb] Station: LANDCENTRE Monthly: 03/2012 Type: AVG 1 Hr.



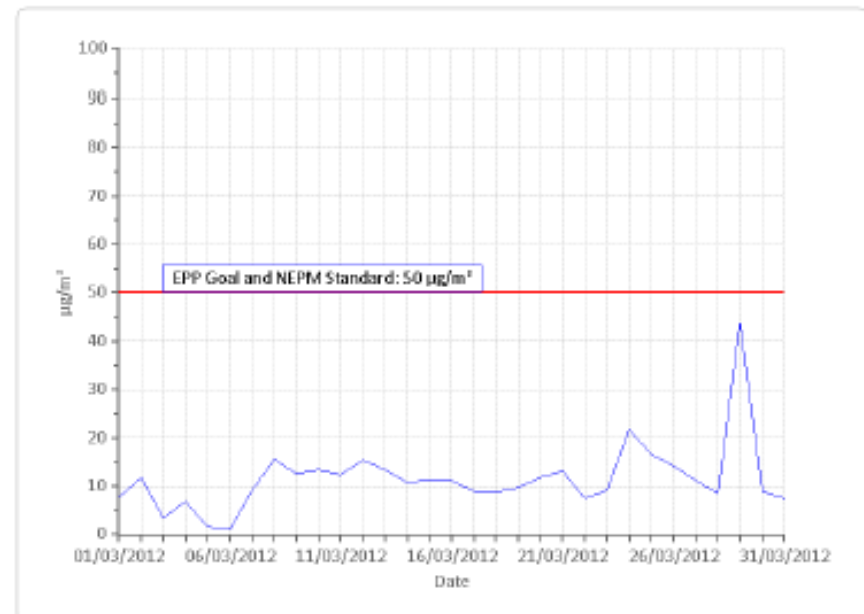
CO[ppm] Station: LANDCENTRE Monthly: 03/2012 Type: RunningAvg 8 Hrs.



PM<sub>2.5</sub>\_MC[µg/m<sup>3</sup>] Station: LANDCENTRE Monthly: 03/2012 Type: AVG 1 Day



PM<sub>10</sub>[µg/m<sup>3</sup>] Station: LANDCENTRE Monthly: 03/2012 Type: AVG 1 Day



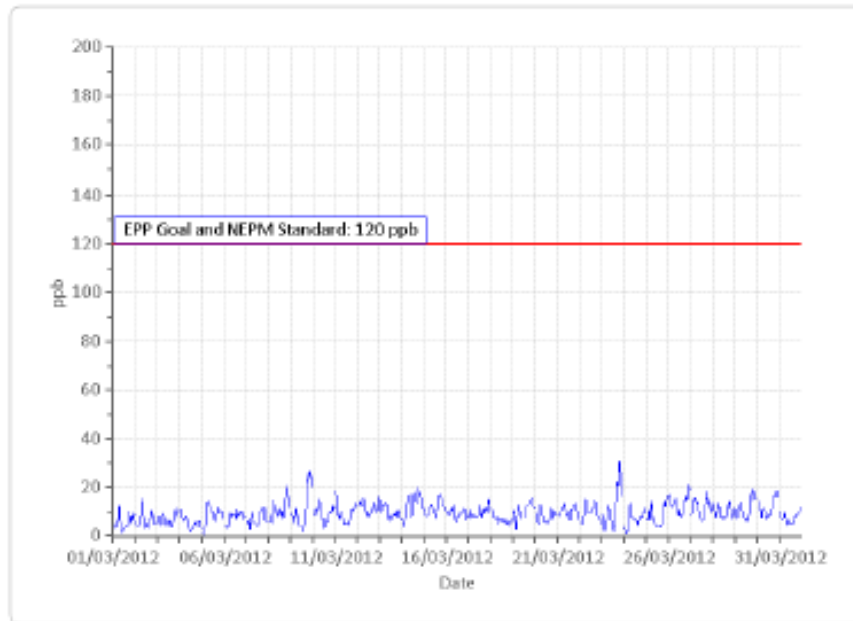
**Exceedances:** One exceedance of the EPP(Air) health/wellbeing goal for PM<sub>2.5</sub> on the 29<sup>th</sup> of March

The timing of these elevated readings coincides with a fire at a nearby premises on 29/3/2012.

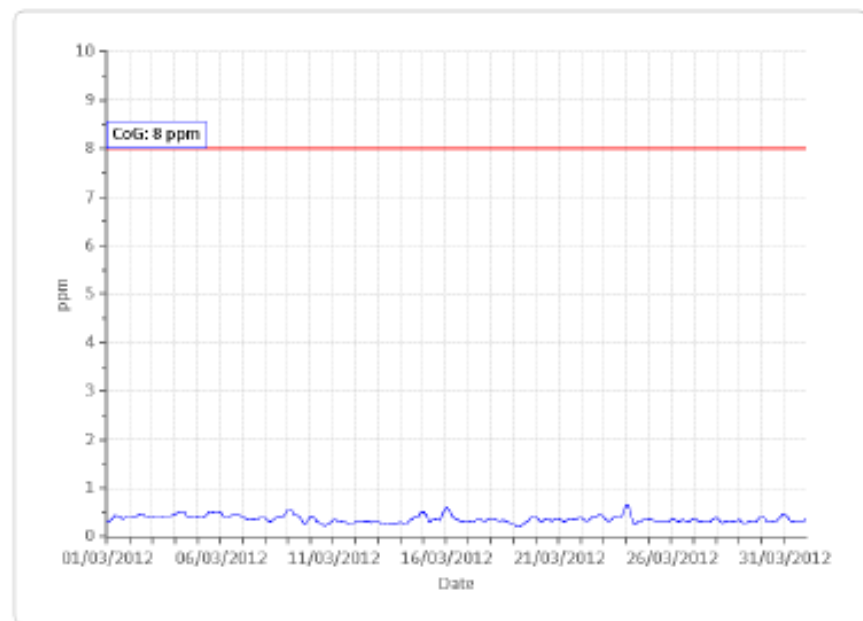
**3. Northey St (Northern Low Level)– Maximum Values for March 2012**

Parameter	Goal	Averaging Period	Maximum value	Wind Direction	Date	Time
NO <sub>2</sub>	120 ppb	1 hour	30.6 ppb	293°	23/03/2012	19:00
CO	8 ppm	8 hours	0.656 ppm	201°	24/03/2012	00:55
PM <sub>2.5</sub>	25 µg/m <sup>3</sup>	24 hours	17.3 µg/m <sup>3</sup>	214°	15/03/2012	n.a
PM <sub>10</sub>	50 µg/m <sup>3</sup>	24 hours	22.8 µg/m <sup>3</sup>	166°	08/03/2012	n.a

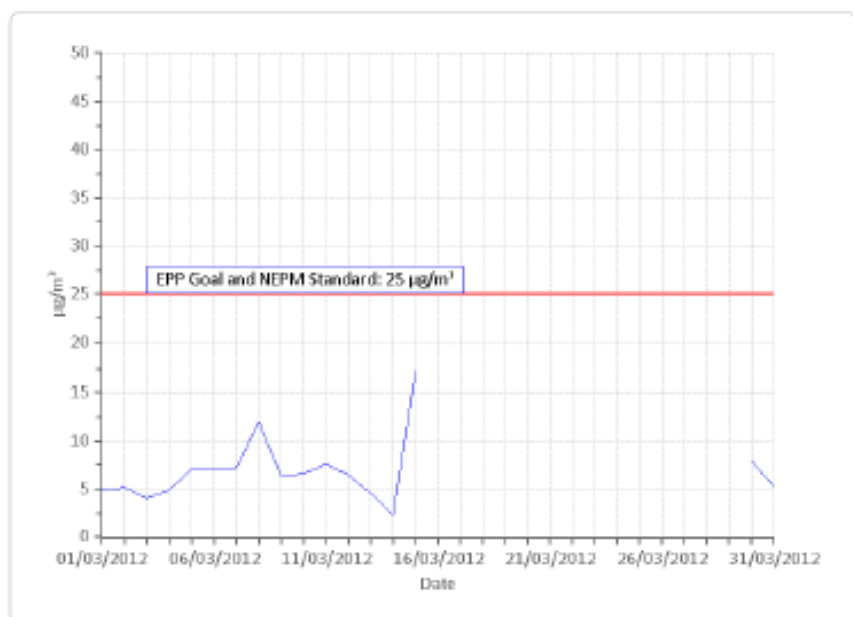
NO<sub>2</sub>[ppb] Station: NORTHEY Monthly: 03/2012 Type: AVG 1 Hr.



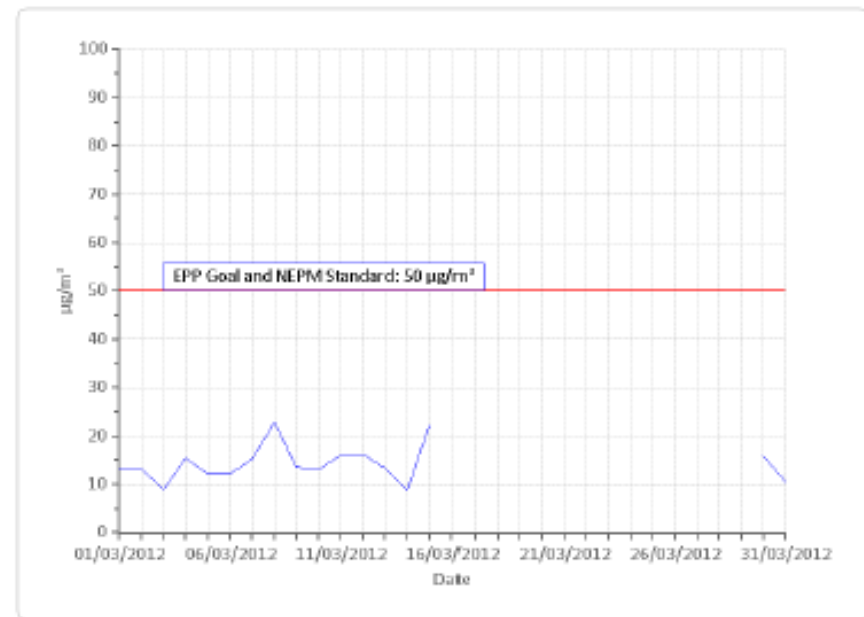
CO[ppm] Station: NORTHEY Monthly: 03/2012 Type: RunningAvg 8 Hrs.



PM<sub>2.5</sub>\_MC[µg/m<sup>3</sup>] Station: NORTHEY Monthly: 03/2012 Type: AVG 1 Day



PM<sub>10</sub>[µg/m<sup>3</sup>] Station: NORTHEY Monthly: 03/2012 Type: AVG 1 Day

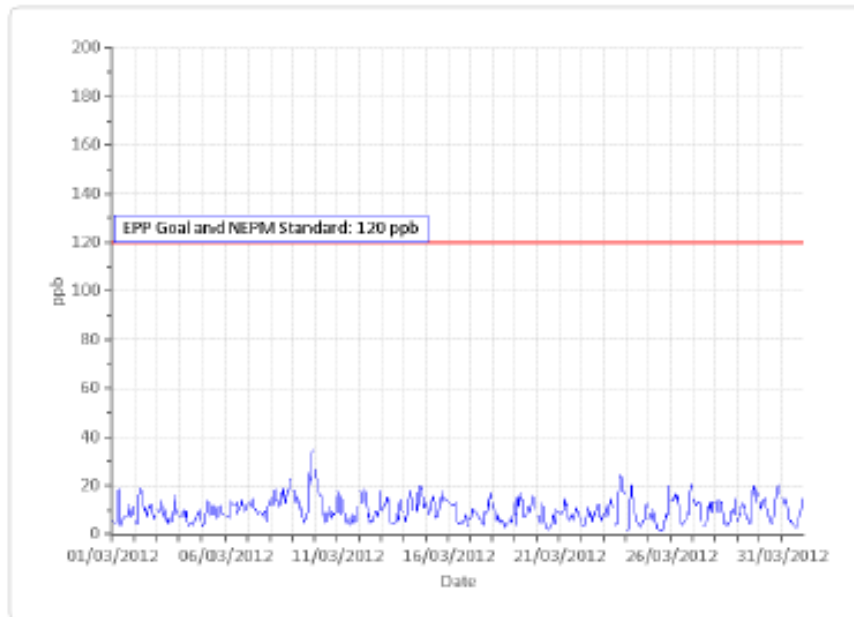


**Exceedances:** No exceedances for March 2012

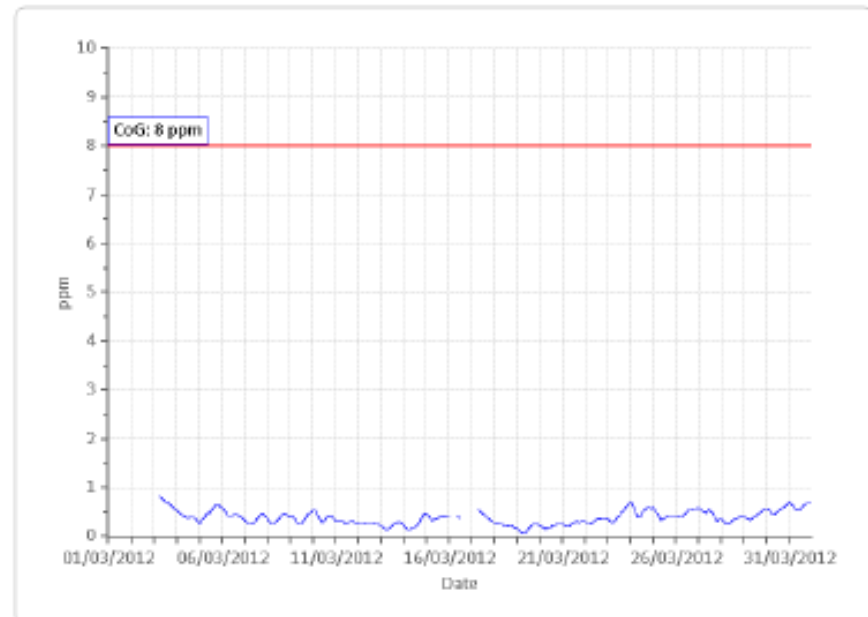
**4. Royal Brisbane Hospital (Northern High Level) – Maximum Values for March 2012**

Parameter	Goal	Averaging Period	Maximum value	Wind Direction	Date	Time
NO <sub>2</sub>	120 ppb	1 hour	34.3 ppb	220°	09/03/2012	23:00
CO	8 ppm	8 hours	0.802 ppm	164°	03/03/2012	06:40
PM <sub>2.5</sub>	25 µg/m <sup>3</sup>	24 hours	8.3 µg/m <sup>3</sup>	171°	10/03/2012	n.a
PM <sub>10</sub>	50 µg/m <sup>3</sup>	24 hours	17.8 µg/m <sup>3</sup>	175°	02/03/2012	n.a

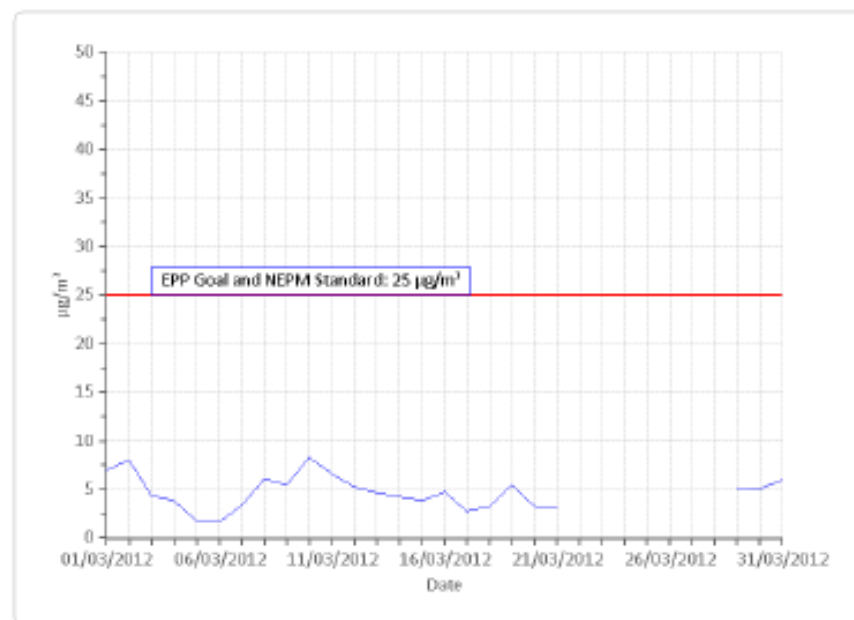
NO<sub>2</sub>[ppb] Station: RBH Monthly: 03/2012 Type: AVG 1 Hr.



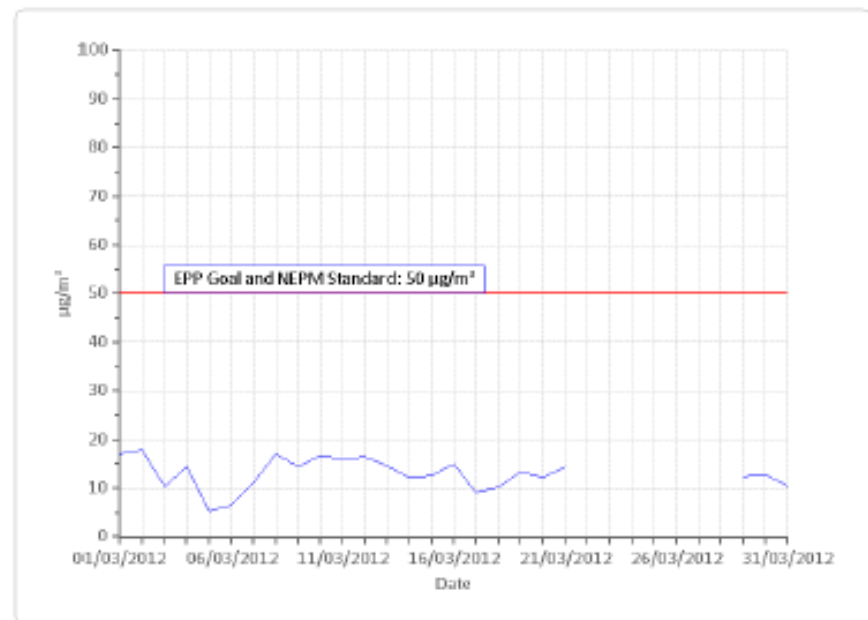
CO[ppm] Station: RBH Monthly: 03/2012 Type: RunningAvg 8 Hrs.



PM<sub>2.5</sub>\_MC[µg/m<sup>3</sup>] Station: RBH Monthly: 03/2012 Type: AVG 1 Day



PM<sub>10</sub>[µg/m<sup>3</sup>] Station: RBH Monthly: 03/2012 Type: AVG 1 Day



**Exceedances:** No exceedances for March 2012