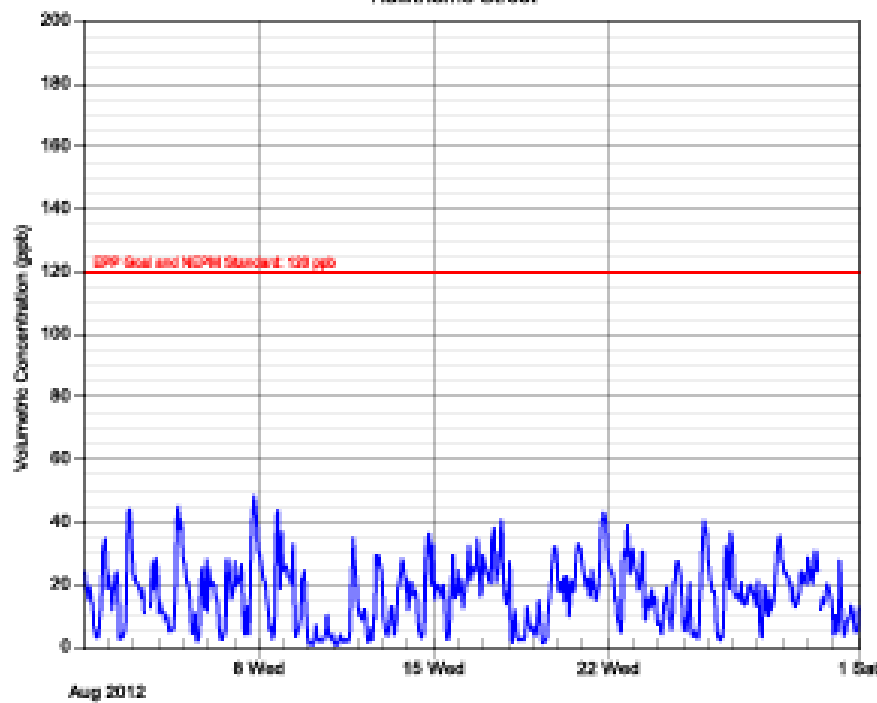


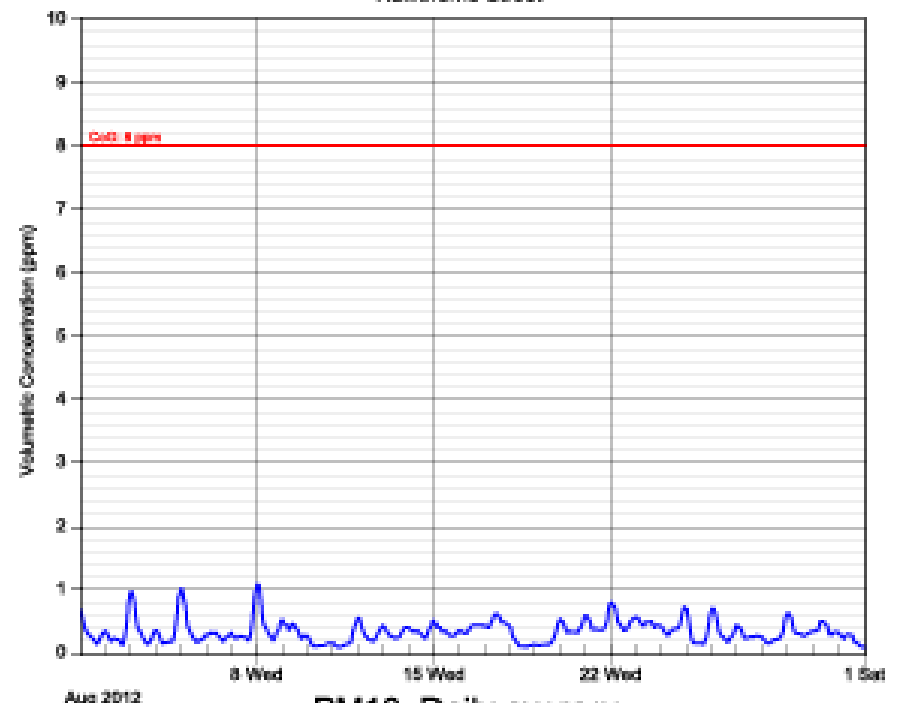
**1. Hawthorne St (Southern Low Level) - Maximum Values for August 2012**

Parameter	EPP Goal	Averaging Period	Maximum Value	Wind Direction	Date Time
NO <sub>2</sub>	120 ppb	1 hour	48 ppb	35°	07/08/2012 19:00
CO	9 ppm	8 hours	1 ppm	31°	07/08/2012 16:00
PM <sub>2.5</sub>	25 µg/m <sup>3</sup>	24 hours	14 µg/m <sup>3</sup>	92°	16/08/2012 12:00
PM <sub>10</sub>	50 µg/m <sup>3</sup>	24 hours	27 µg/m <sup>3</sup>	92°	16/08/2012 12:00

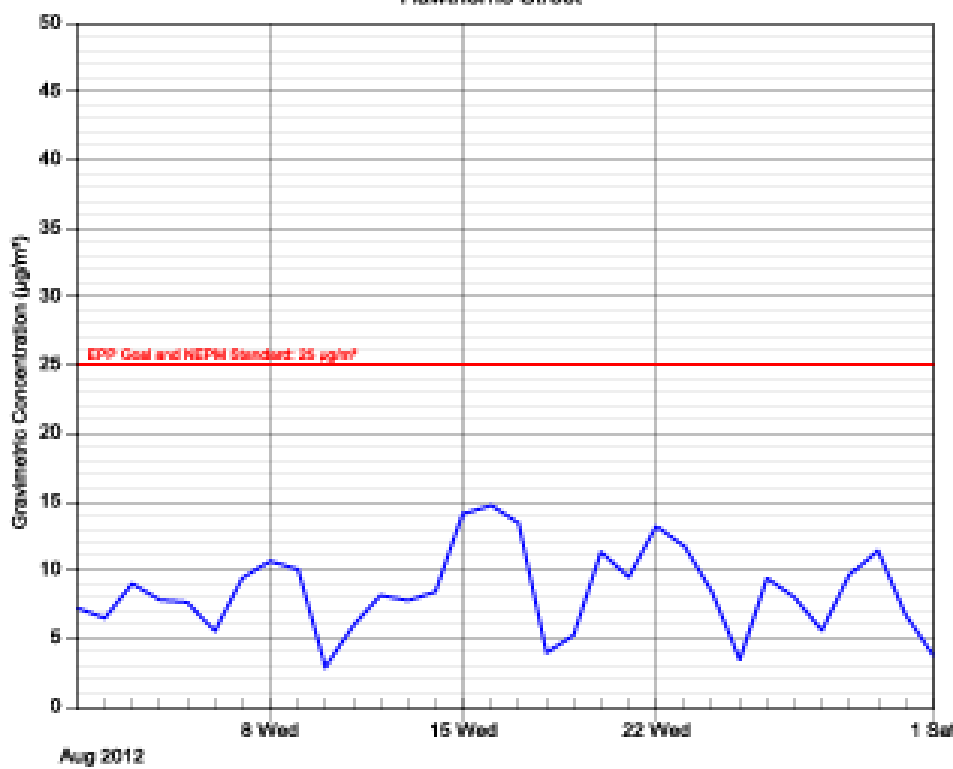
**NO<sub>2</sub> graph, 1 hour average**  
Hawthorne Street



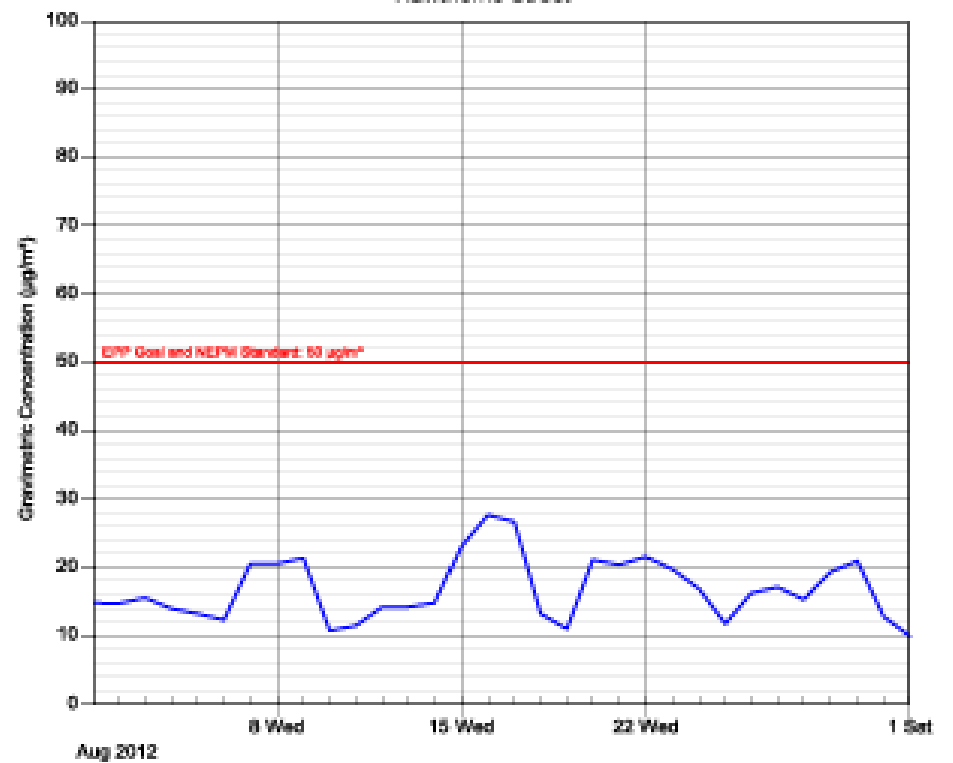
**CO, 8 hour rolling average**  
Hawthorne Street



**PM<sub>2.5</sub>, Daily average**  
Hawthorne Street



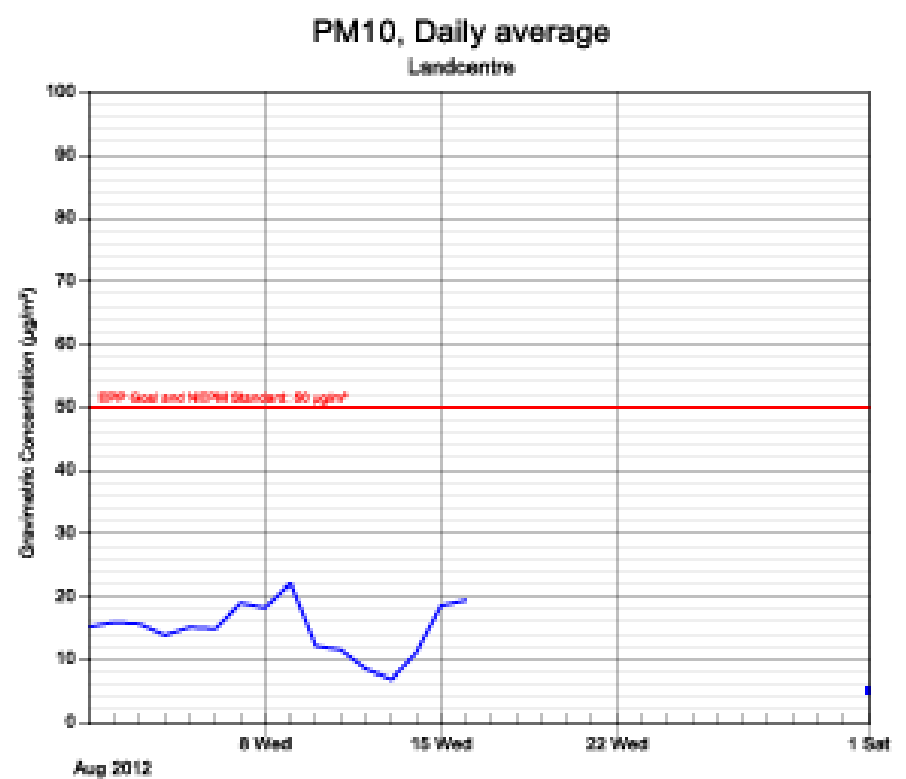
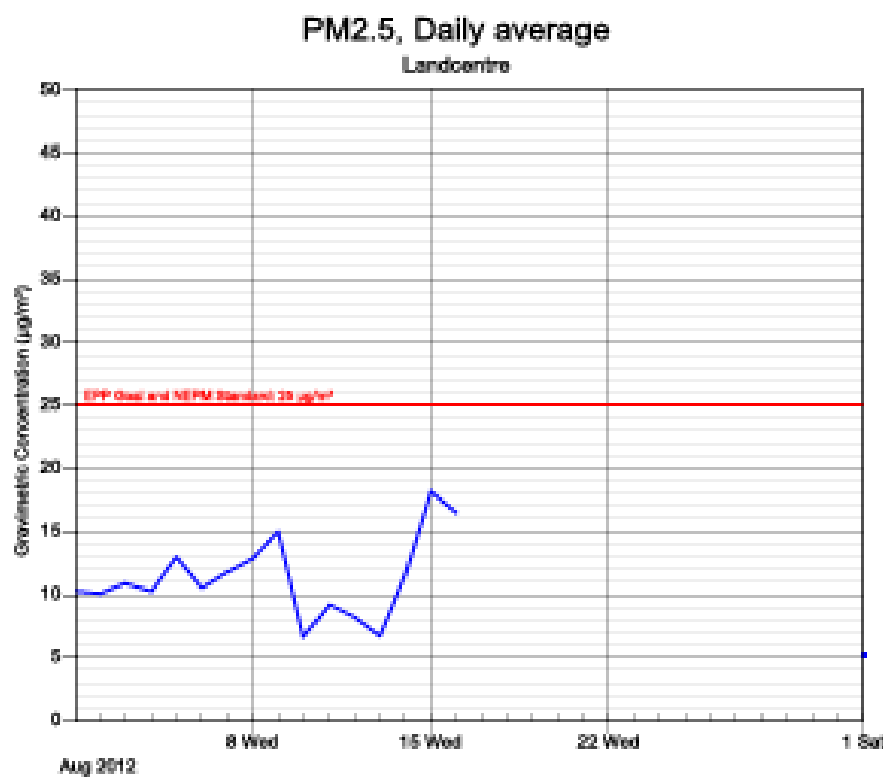
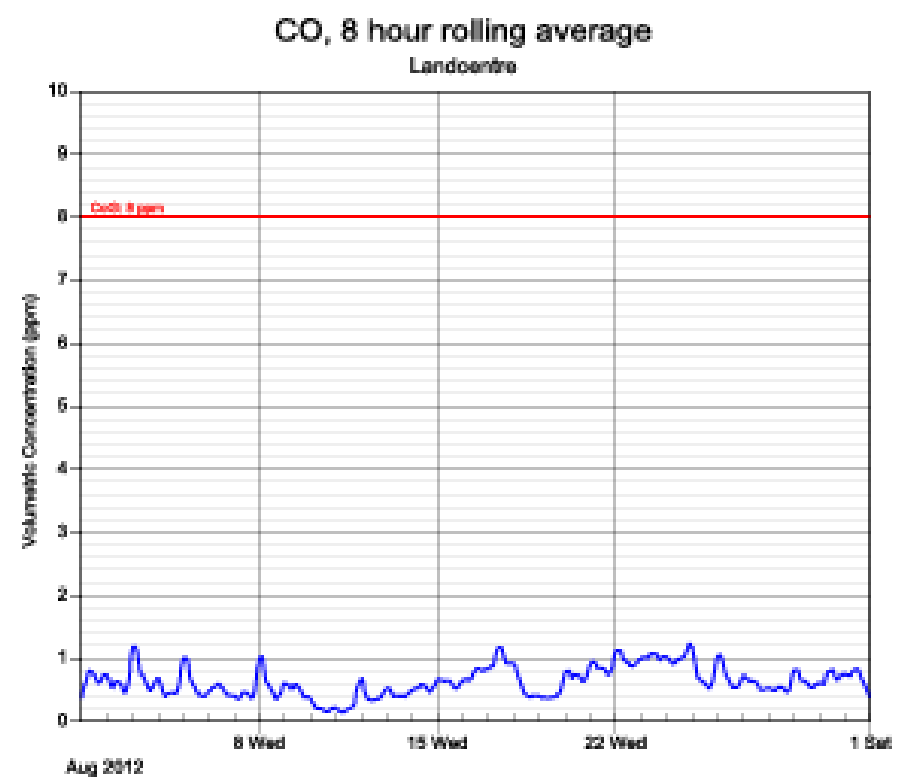
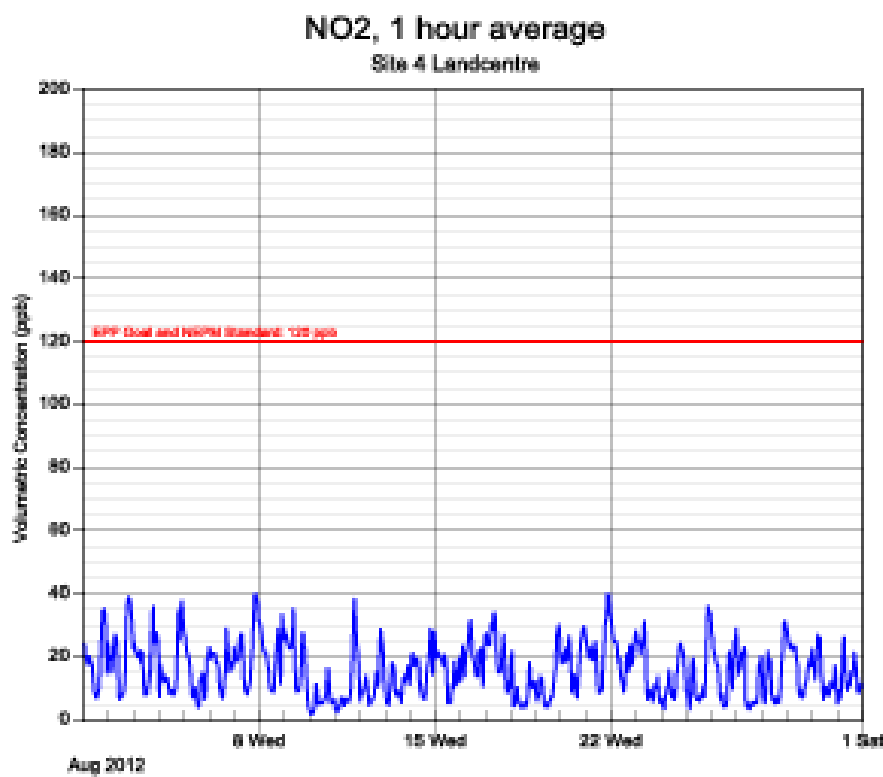
**PM<sub>10</sub>, Daily average**  
Hawthorne Street



**Exceedances:** No exceedances for August 2012

**2. Landcentre (Southern High Level) – Maximum Values for August 2012**

Parameter	EPP Goal	Averaging Period	Maximum Value	Wind Direction	Date Time
NO <sub>2</sub>	120 ppb	1 hour	40 ppb	307°	07/08/2012 20:00
CO	9 ppm	8 hours	1 ppm	79°	24/08/2012 16:00
PM <sub>2.5</sub>	25 µg/m <sup>3</sup>	24 hours	18 µg/m <sup>3</sup>	218°	15/08/2012 00:00
PM <sub>10</sub>	50 µg/m <sup>3</sup>	24 hours	22 µg/m <sup>3</sup>	218°	15/08/2012 00:00

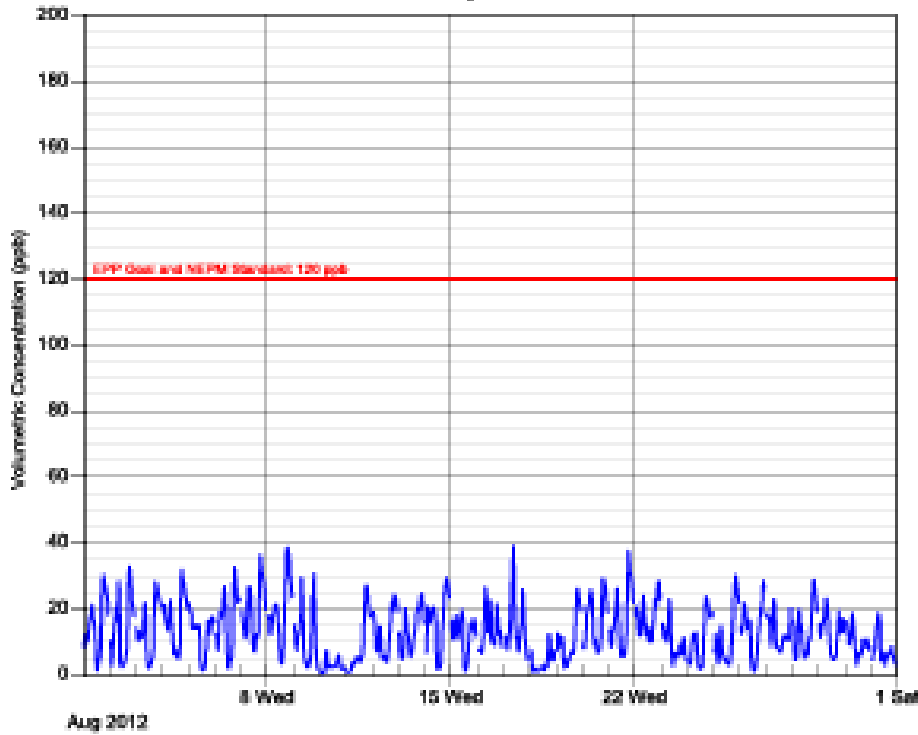


**Exceedances:** No exceedances for August 2012

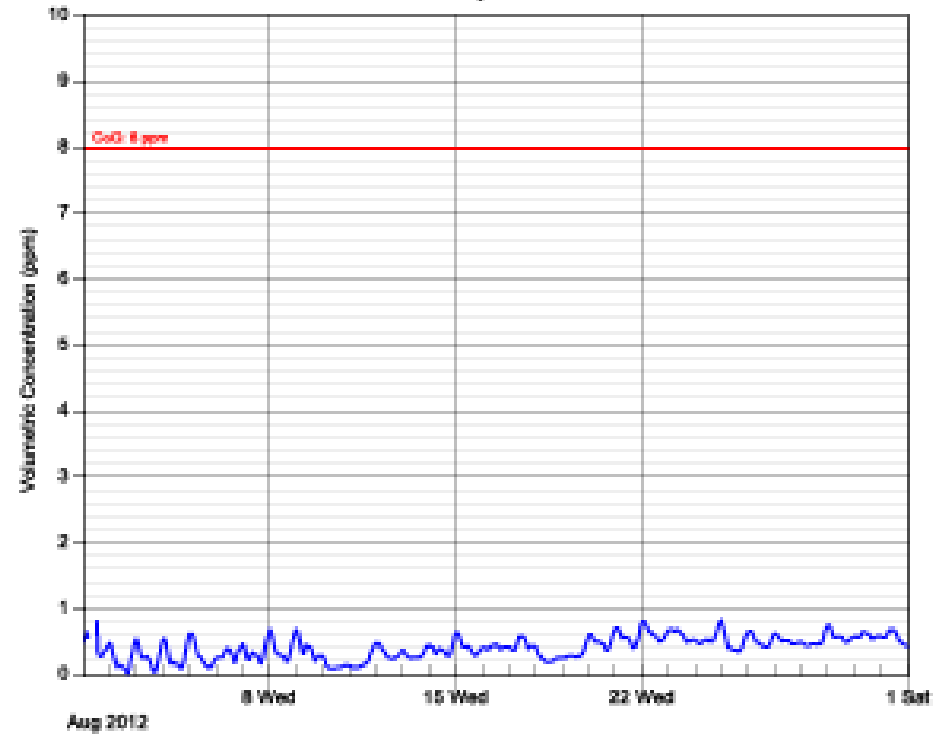
**3. Northey St (Northern Low Level)– Maximum Values for August 2012**

Parameter	EPP Goal	Averaging Period	Maximum Value	Wind Direction	Date Time
NO <sub>2</sub>	120 ppb	1 hour	39 ppb	156°	17/08/2012 09:00
CO	9 ppm	8 hours	0.8 ppm	76°	24/08/2012 16:00
PM <sub>2.5</sub>	25 µg/m <sup>3</sup>	24 hours	14 µg/m <sup>3</sup>	204°	16/08/2012 00:00
PM <sub>10</sub>	50 µg/m <sup>3</sup>	24 hours	24 µg/m <sup>3</sup>	204°	16/08/2012 00:00

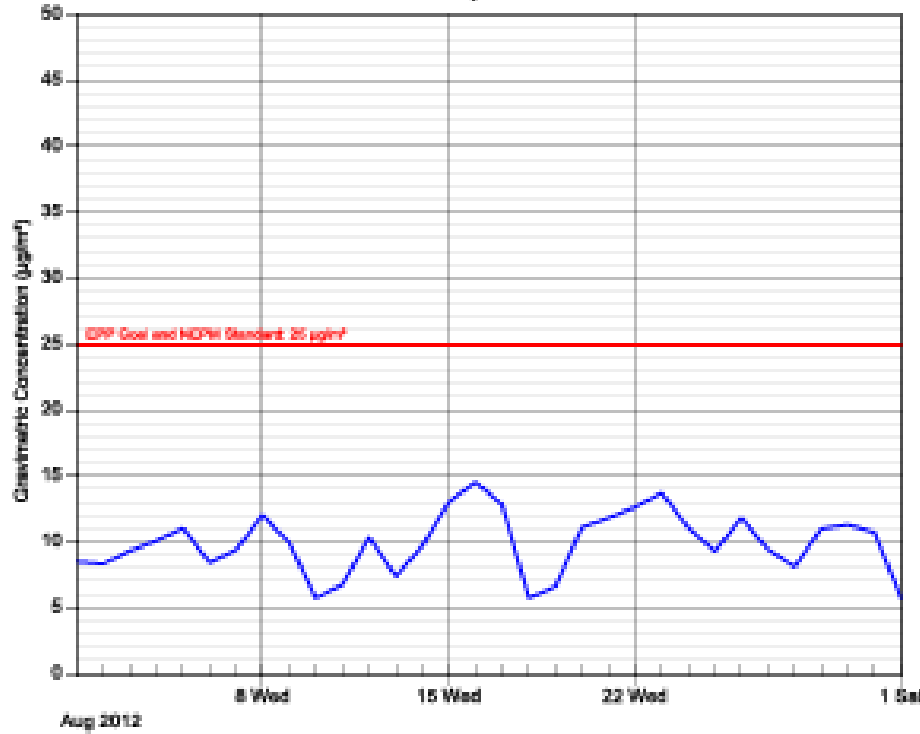
**NO<sub>2</sub>, 1 hour average**  
Northey Street



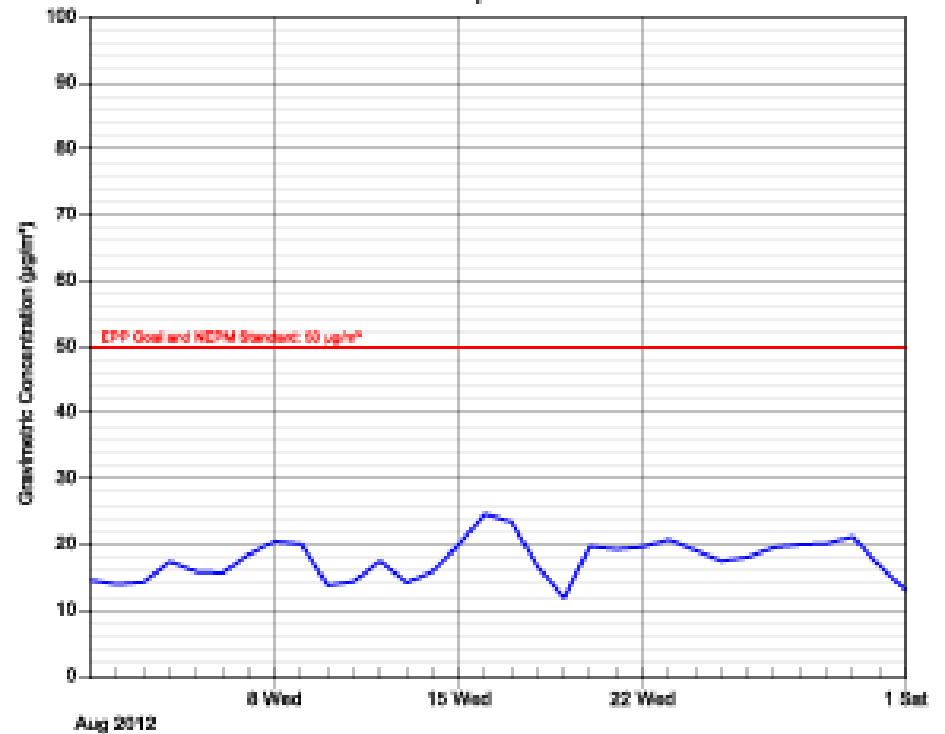
**CO, 8 hour rolling average**  
Northey Street



**PM<sub>2.5</sub> Daily average**  
Northey Street



**PM<sub>10</sub> Daily average**  
Northey Street

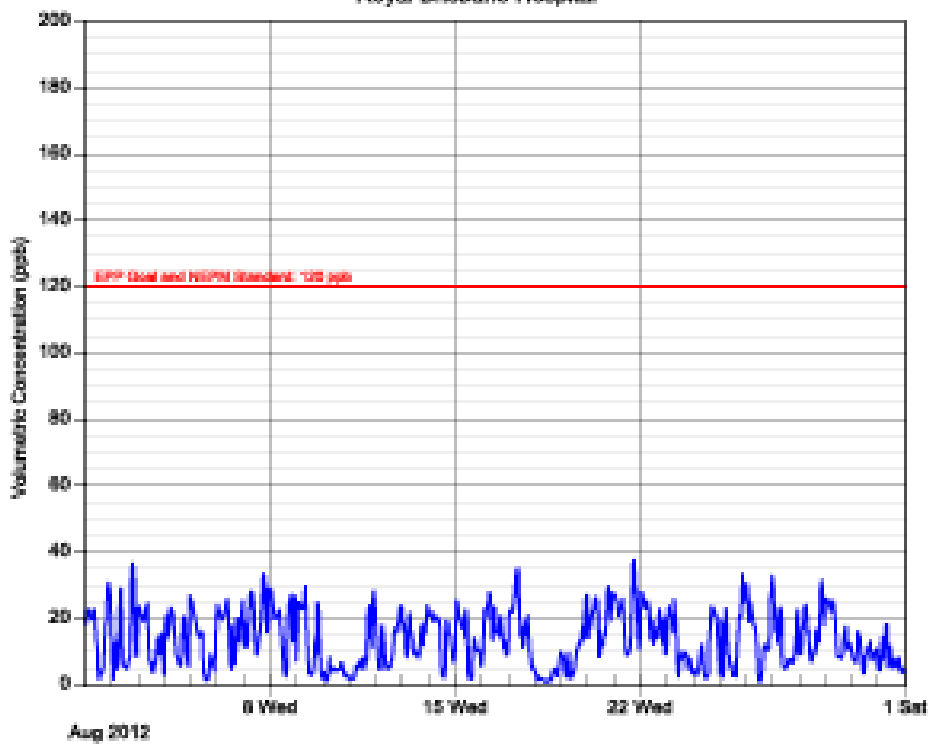


**Exceedances:** No exceedances for August 2012

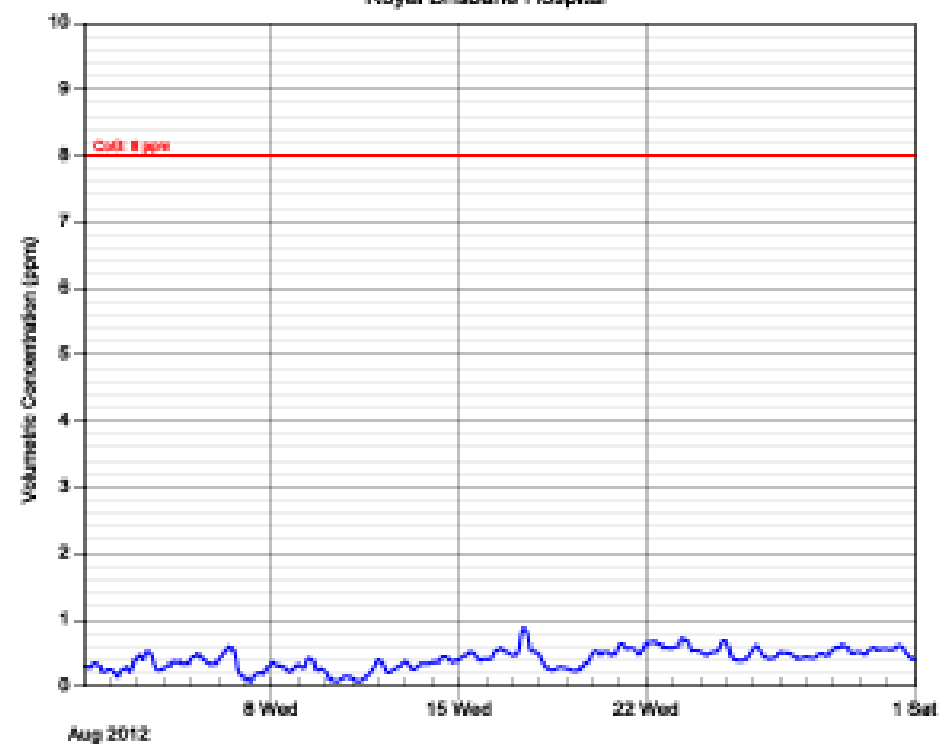
**4. Royal Brisbane Hospital (Northern High Level) – Maximum Values for August 2012**

Parameter	EPP Goal	Averaging Period	Maximum Value	Wind Direction	Date Time
NO <sub>2</sub>	120 ppb	1 hour	37 ppb	75°	21/08/2012 18:00
CO	9 ppm	8 hours	0.7 ppm	134°	17/08/2012 00:00
PM <sub>2.5</sub>	25 µg/m <sup>3</sup>	24 hours	14 µg/m <sup>3</sup>	302°	22/08/2012 00:00
PM <sub>10</sub>	50 µg/m <sup>3</sup>	24 hours	24 µg/m <sup>3</sup>	302°	22/08/2012 00:00

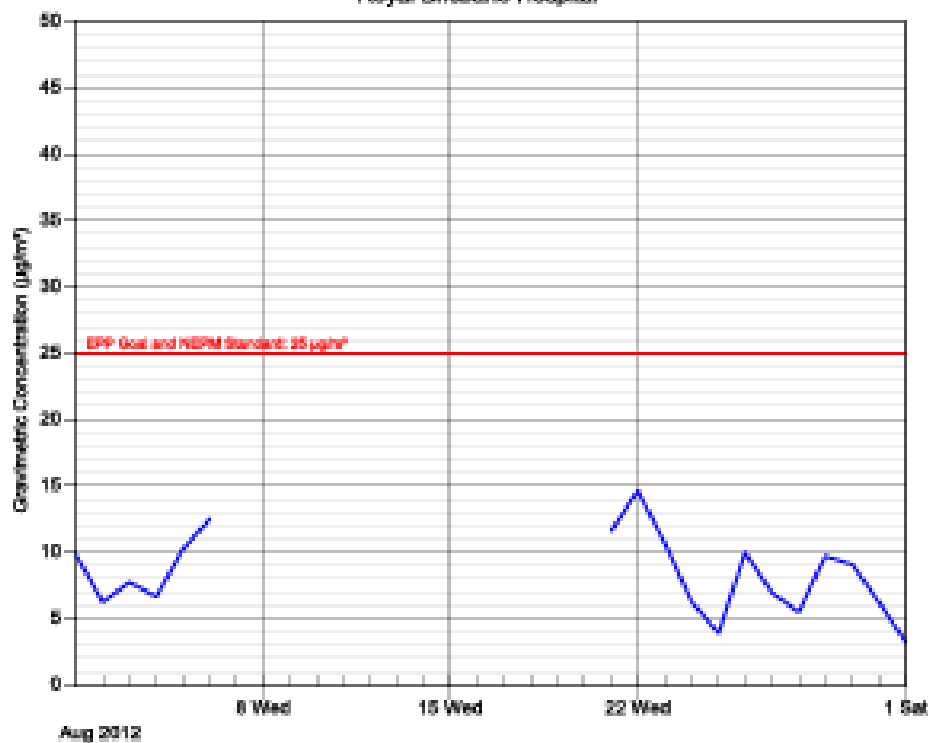
**NO<sub>2</sub>, 1 hour average**  
Royal Brisbane Hospital



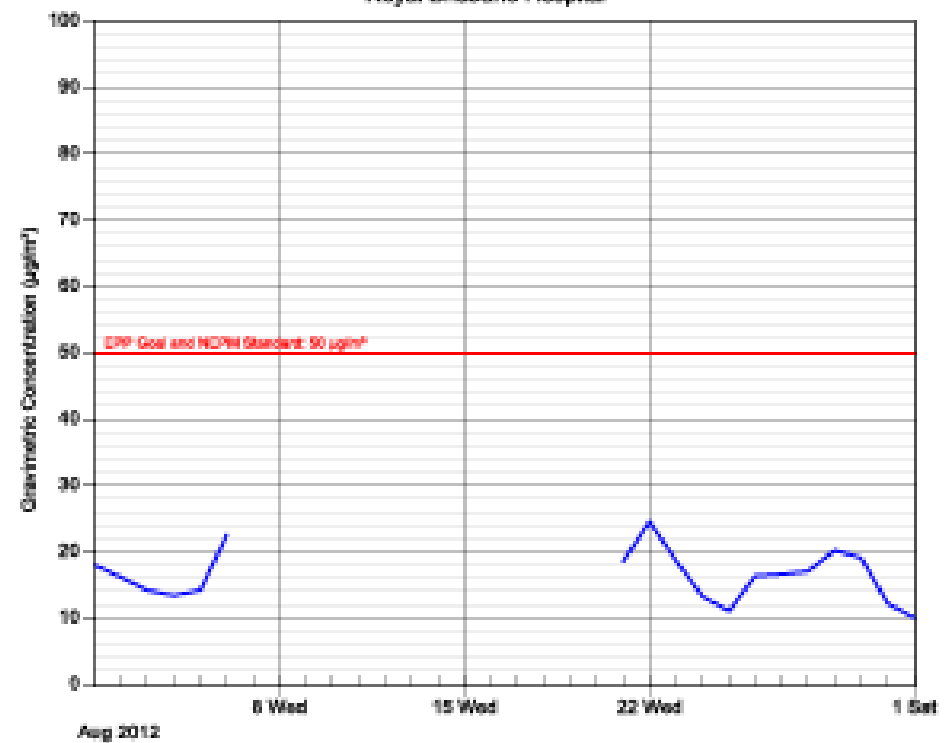
**CO, 8 hour rolling average**  
Royal Brisbane Hospital



**PM<sub>2.5</sub> Daily average**  
Royal Brisbane Hospital



**PM<sub>10</sub> Daily average**  
Royal Brisbane Hospital



**Exceedances:** No exceedances for August 2012