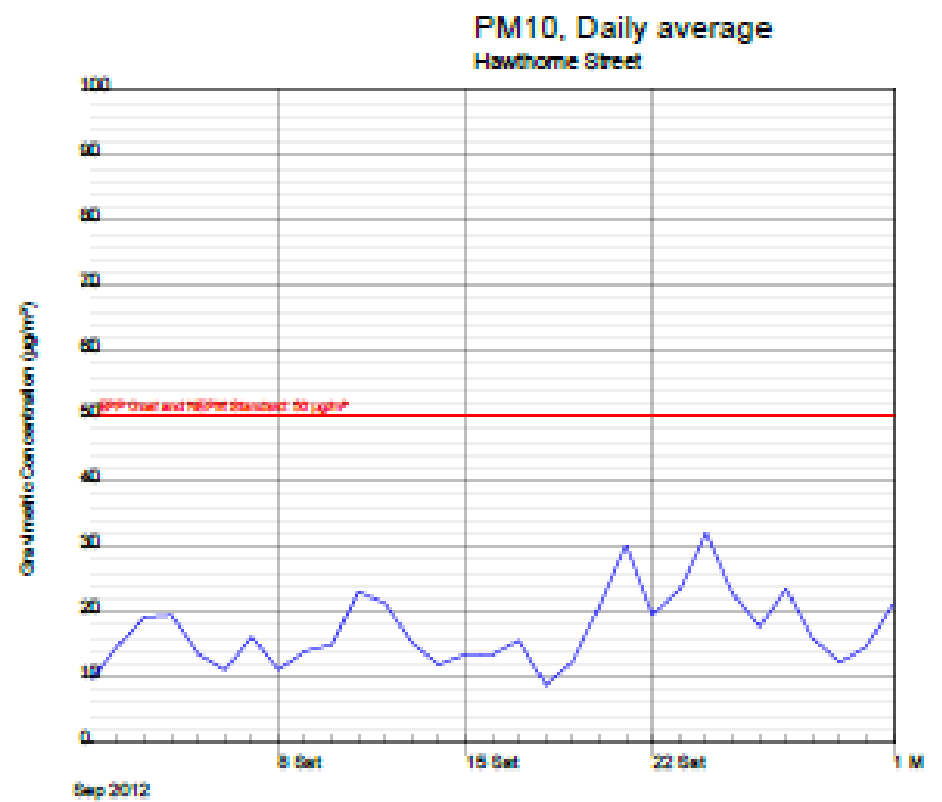
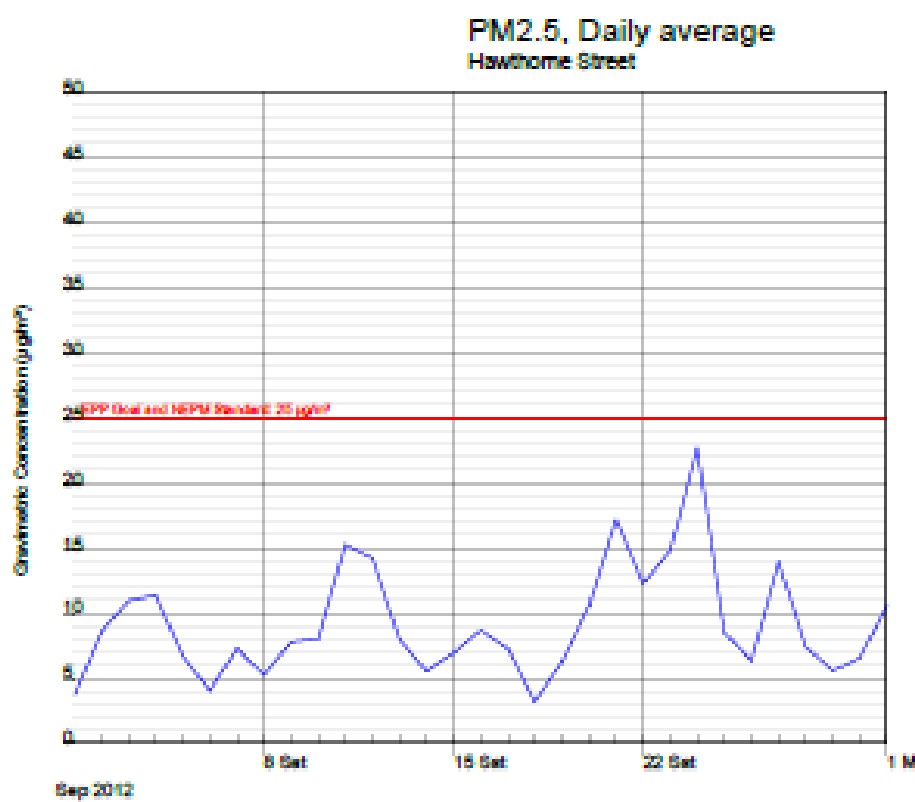
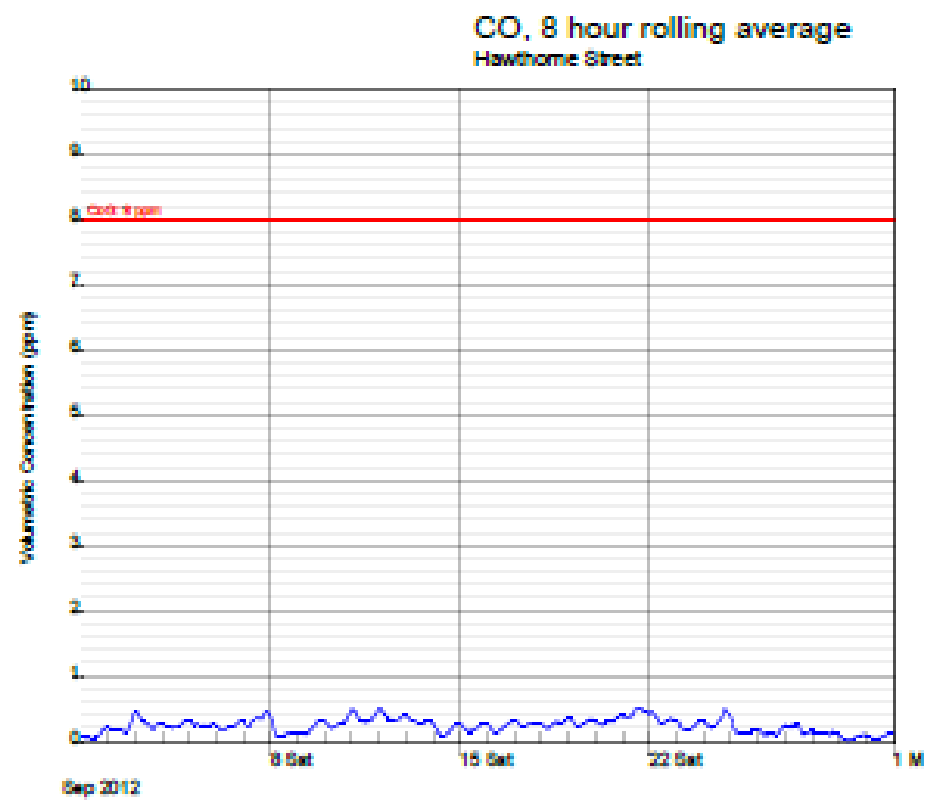
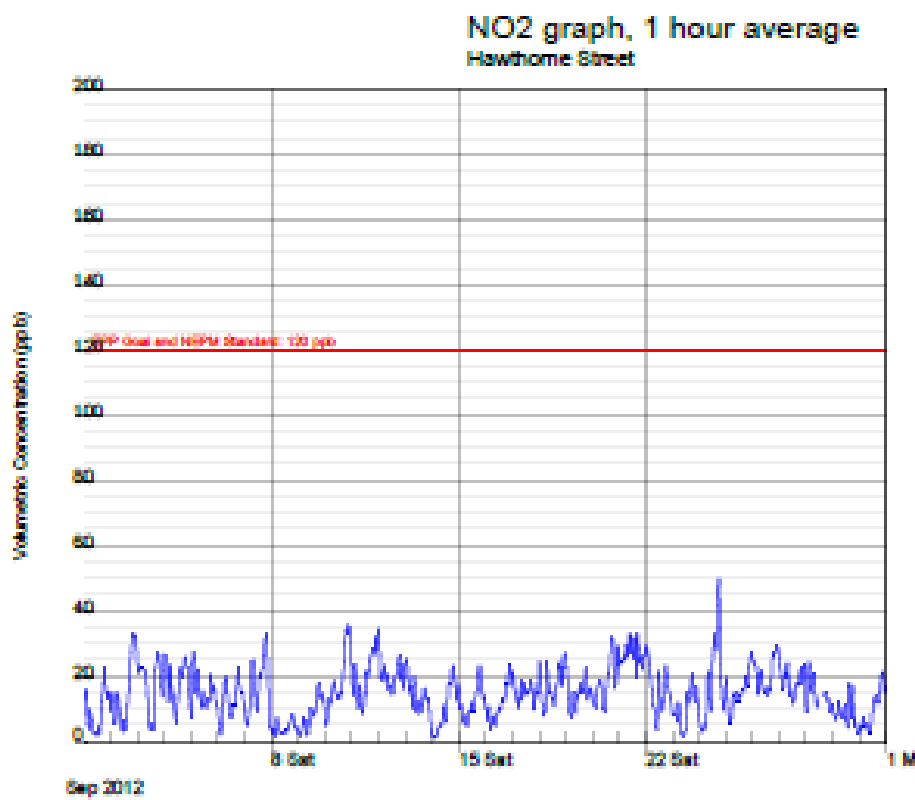


1. Hawthorne St (Southern Low Level) - Maximum Values for September 2012

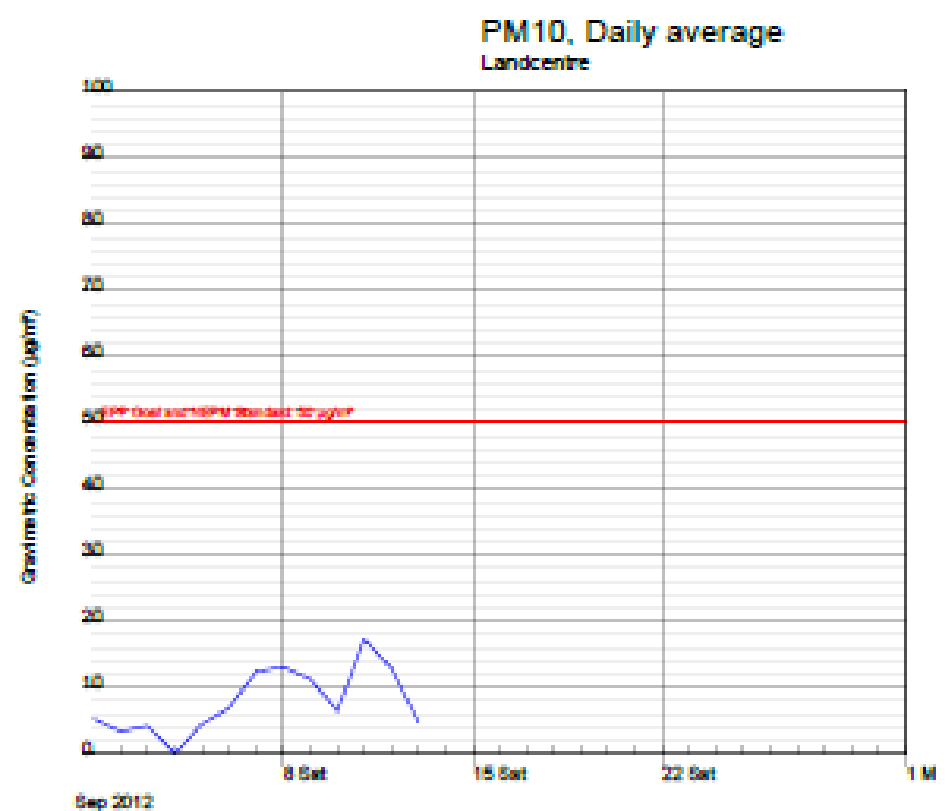
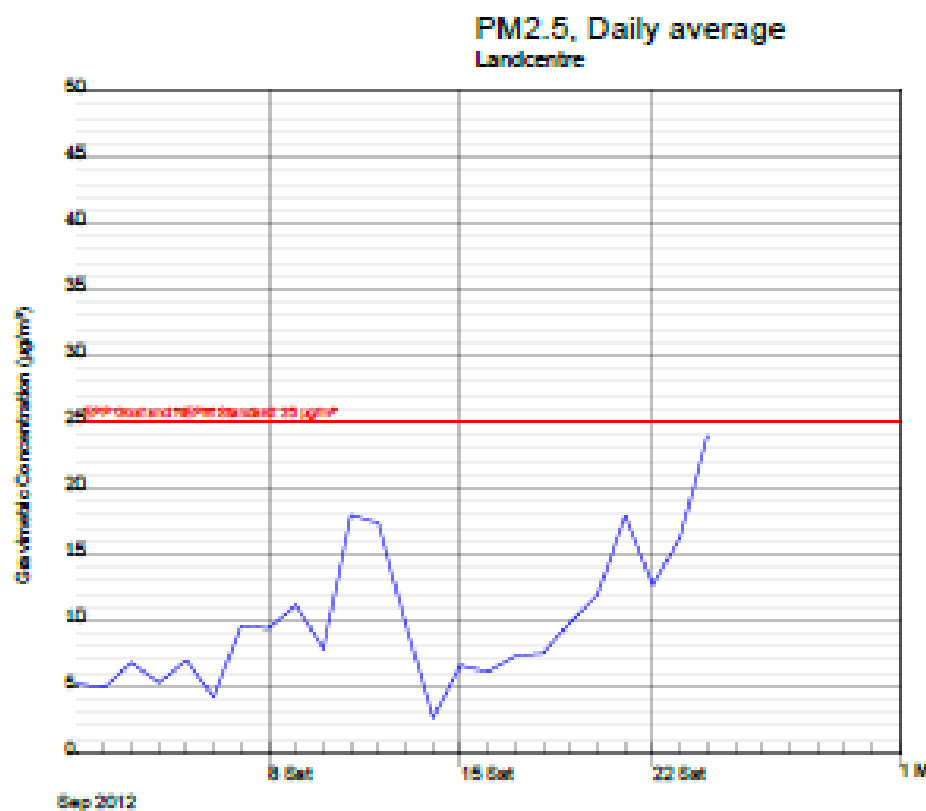
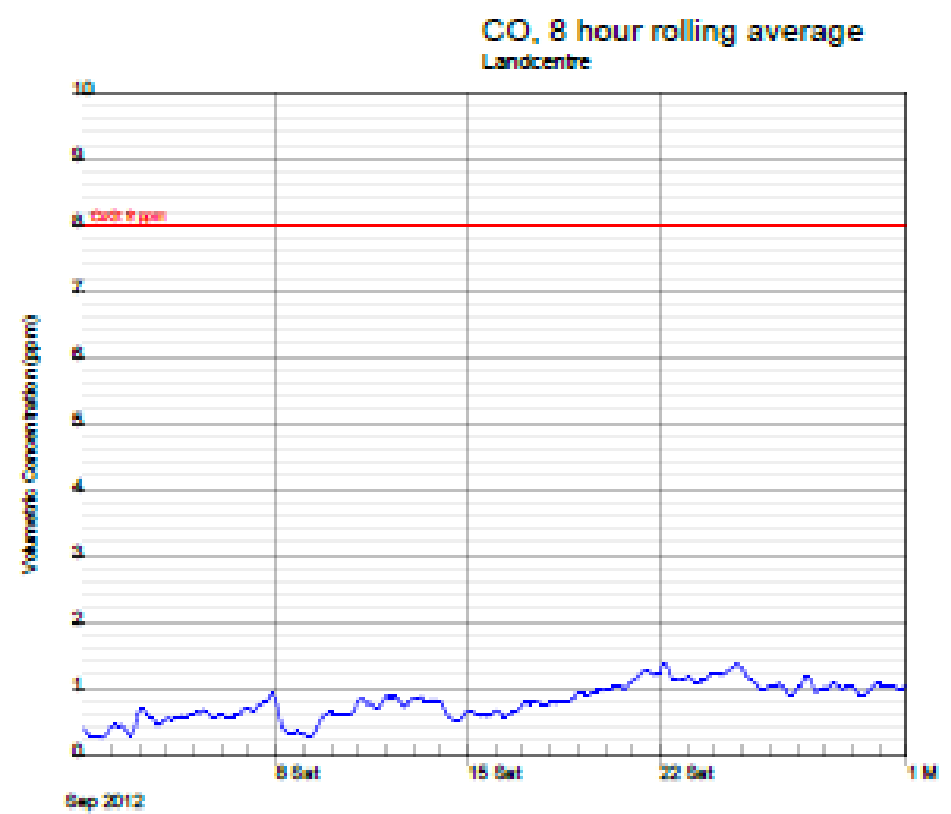
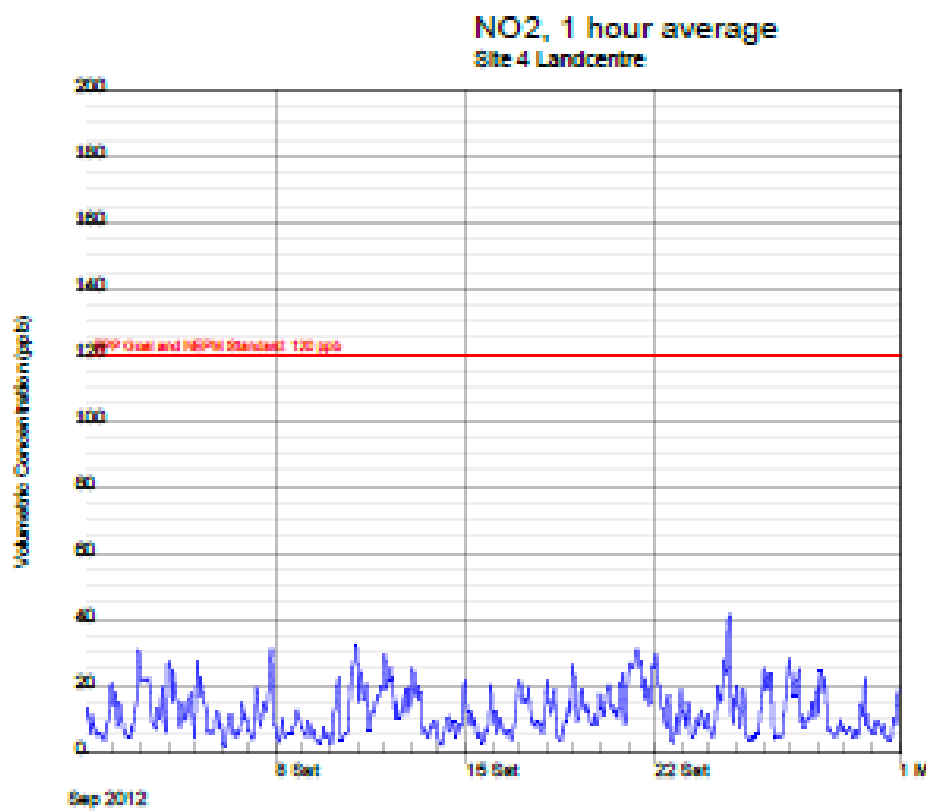
Parameter	EPP Goal	Averaging Period	Maximum Value	Wind Direction	Date Time
NO ₂	120 ppb	1 hour	50 ppb	90°	24/09/2012 18:00
CO	9 ppm	8 hours	0.5 ppm	214°	21/09/2012 08:00
PM _{2.5}	25 µg/m ³	24 hours	23 µg/m ³	246°	24/09/2012 00:00
PM ₁₀	50 µg/m ³	24 hours	32 µg/m ³	246°	24/09/2012 00:00



Exceedances: No exceedances for September 2012

2. Landcentre (Southern High Level) – Maximum Values for September 2012

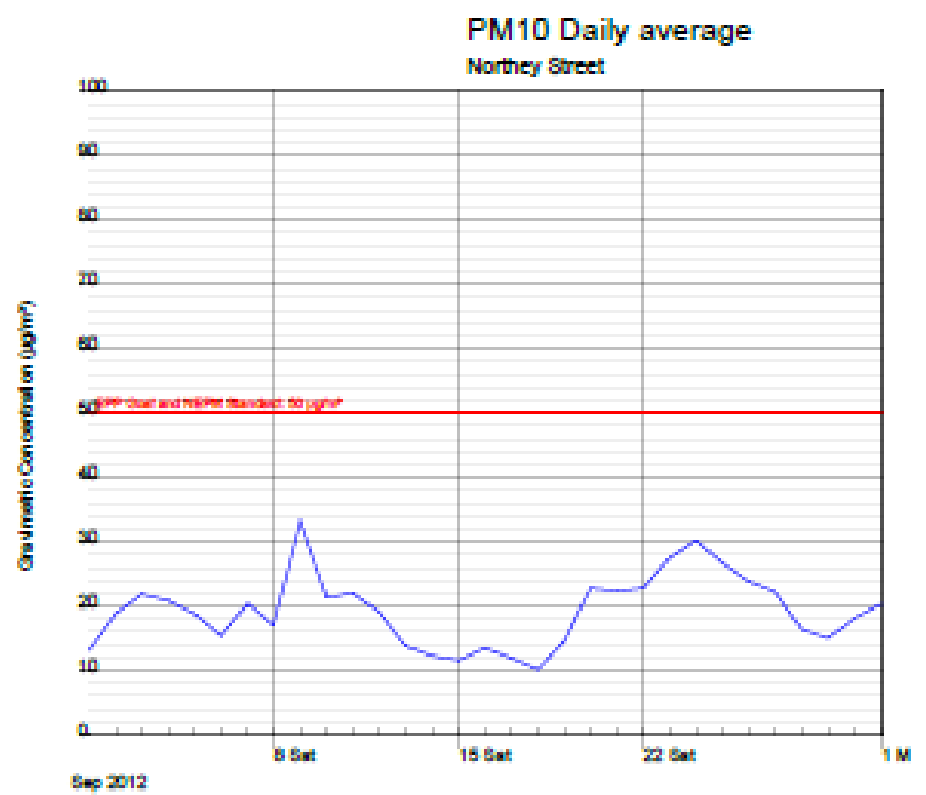
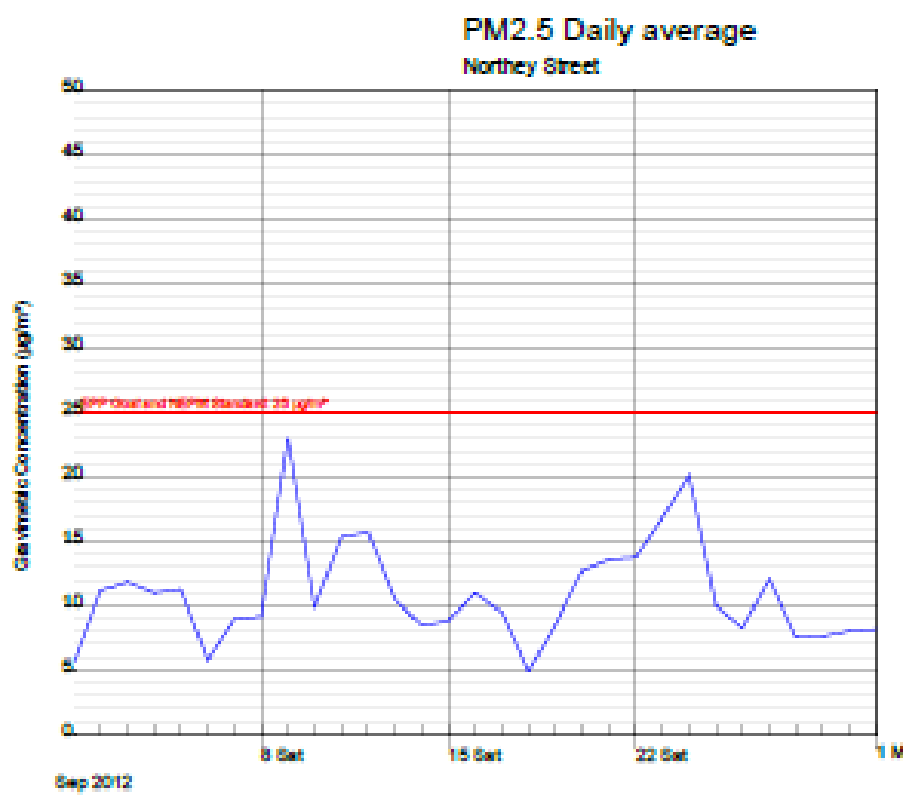
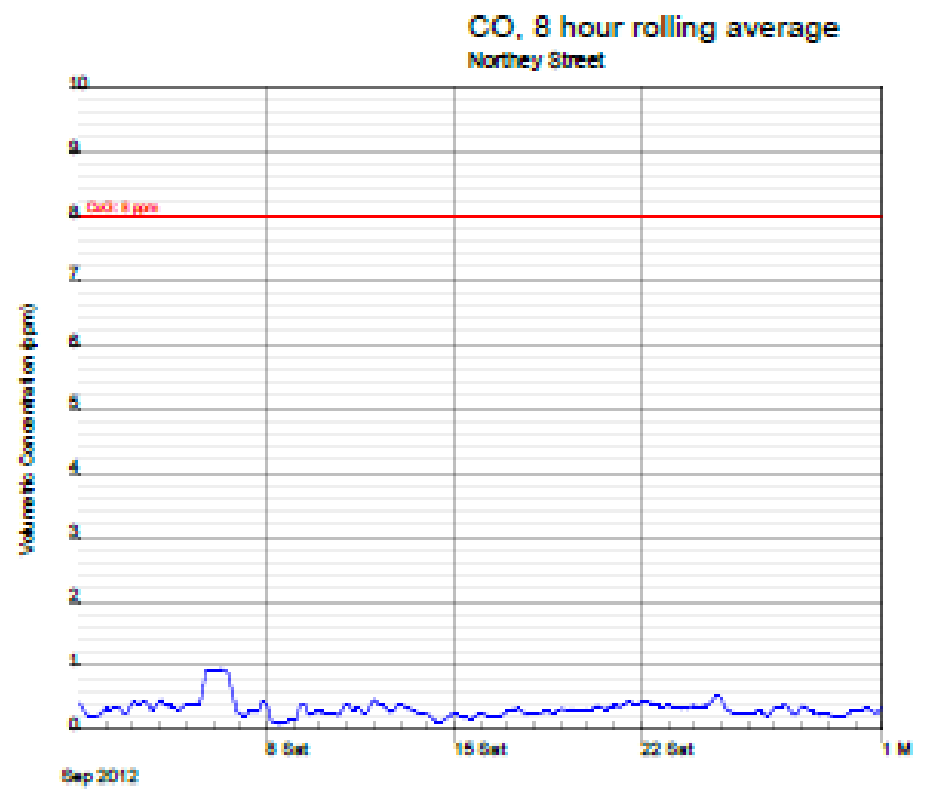
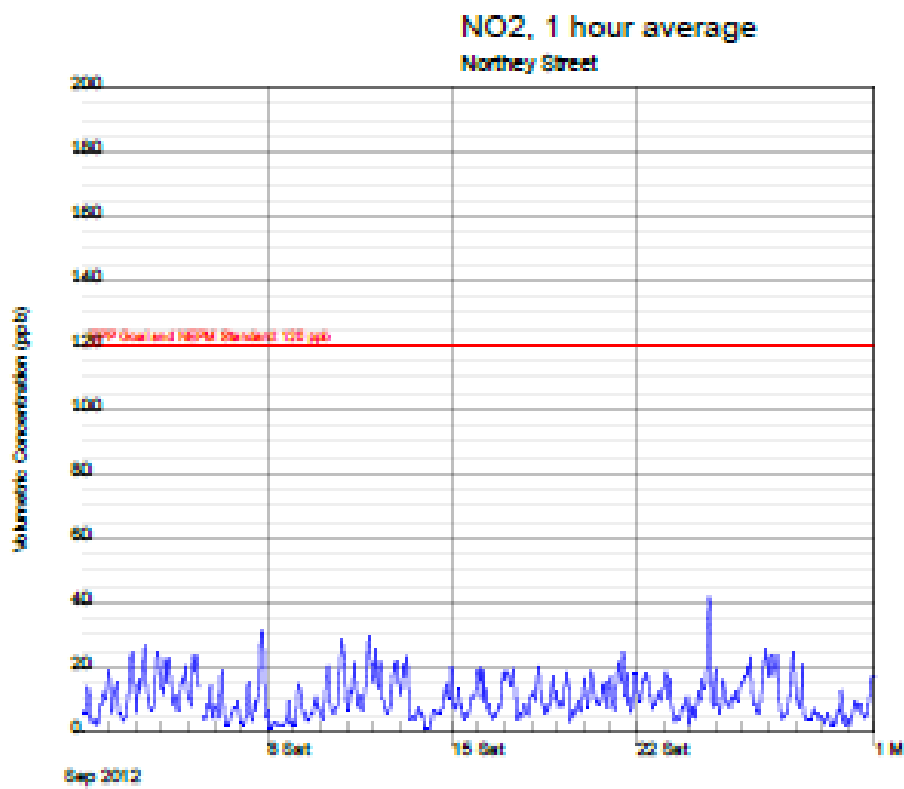
Parameter	EPP Goal	Averaging Period	Maximum Value	Wind Direction	Date Time
NO ₂	120 ppb	1 hour	41 ppb	42°	24/09/2012 18:00
CO	9 ppm	8 hours	1 ppm	167°	24/09/2012 16:00
PM _{2.5}	25 µg/m ³	24 hours	24 µg/m ³	234°	24/09/2012 00:00
PM ₁₀	50 µg/m ³	24 hours	17 µg/m ³	234°	24/09/2012 00:00



Exceedances: No exceedances for September 2012

3. Northey St (Northern Low Level)– Maximum Values for September 2012

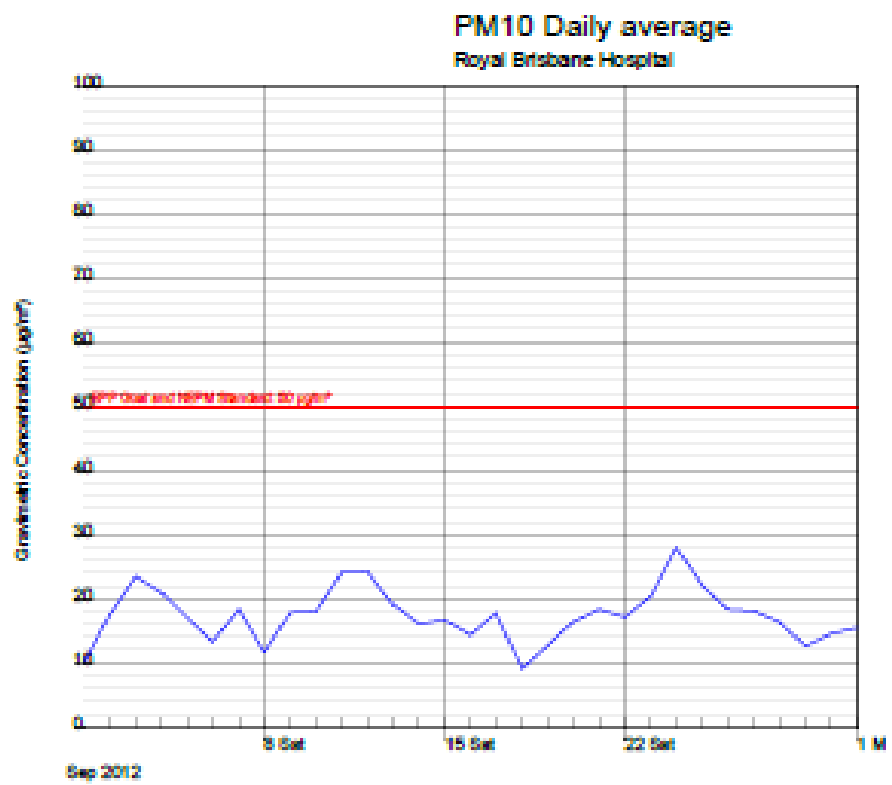
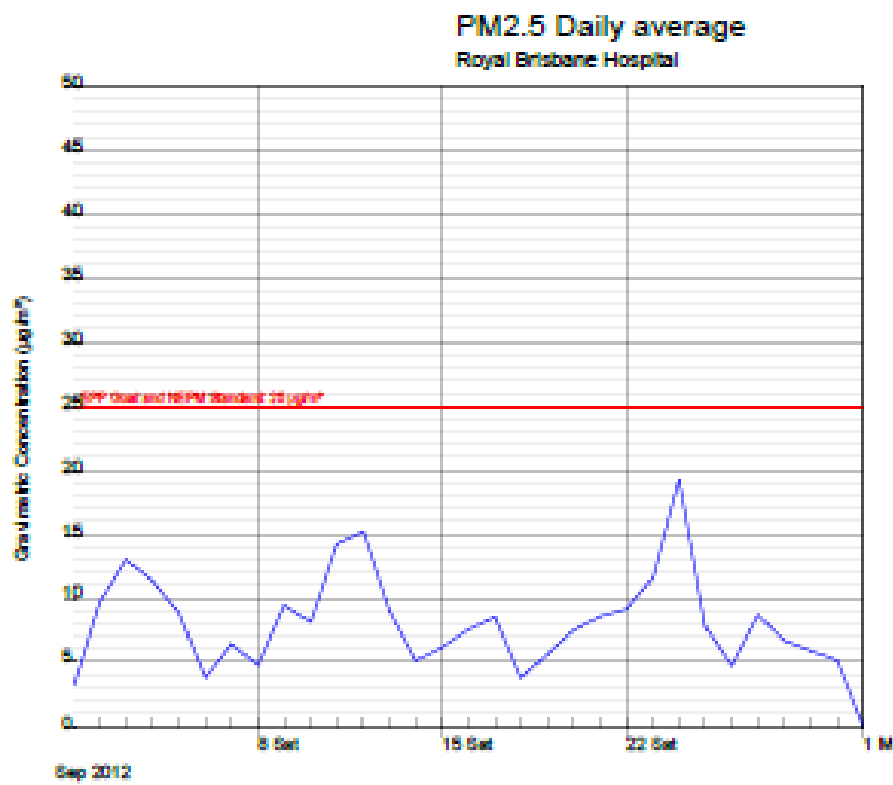
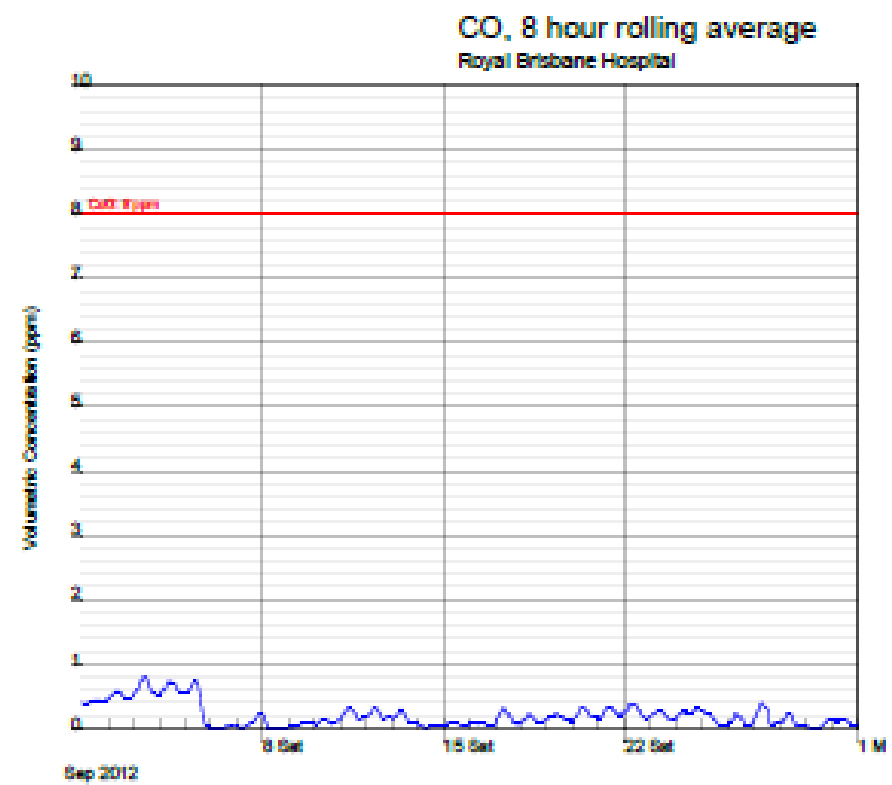
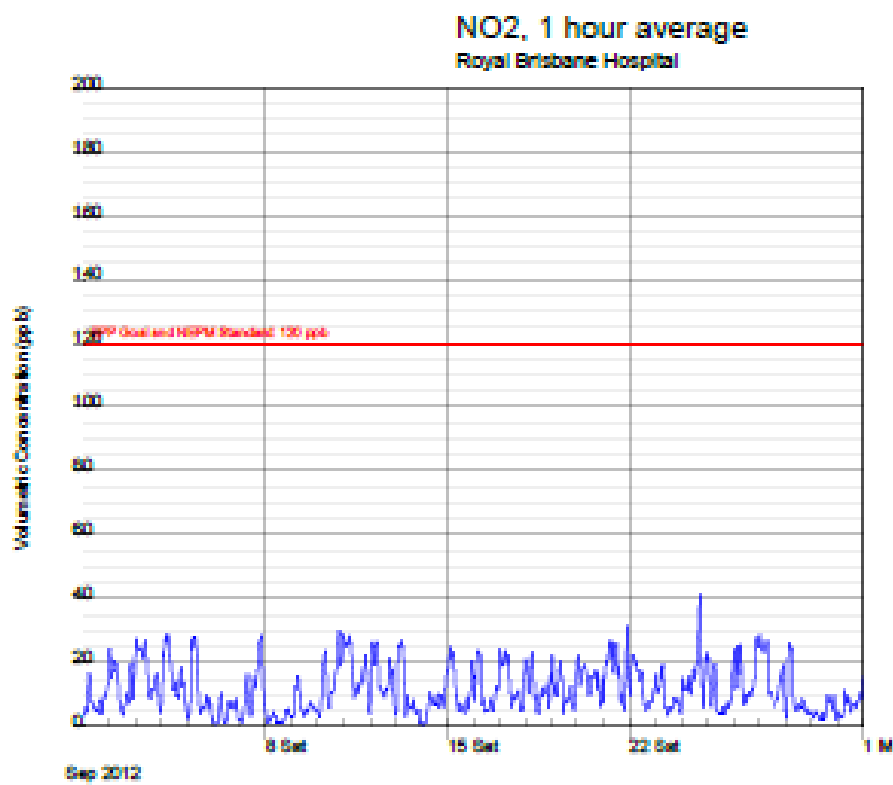
Parameter	EPP Goal	Averaging Period	Maximum Value	Wind Direction	Date Time
NO ₂	120 ppb	1 hour	41 ppb	145°	24/09/2012 18:00
CO	9 ppm	8 hours	1 ppm	35°	05/09/2012 16:00
PM _{2.5}	25 µg/m ³	24 hours	23 µg/m ³	247°	09/09/2012 00:00
PM ₁₀	50 µg/m ³	24 hours	33 µg/m ³	247°	09/09/2012 00:00



Exceedances: No exceedances for September 2012

4. Royal Brisbane Hospital (Northern High Level) – Maximum Values for September 2012

Parameter	EPP Goal	Averaging Period	Maximum Value	Wind Direction	Date Time
NO ₂	120 ppb	1 hour	41 ppb	131°	24/09/2012 18:00
CO	9 ppm	8 hours	0.7 ppm	266°	03/09/2012 00:00
PM _{2.5}	25 µg/m ³	24 hours	19 µg/m ³	263°	24/09/2012 00:00
PM ₁₀	50 µg/m ³	24 hours	28 µg/m ³	263°	24/09/2012 00:00



Exceedances: No exceedances for September 2012