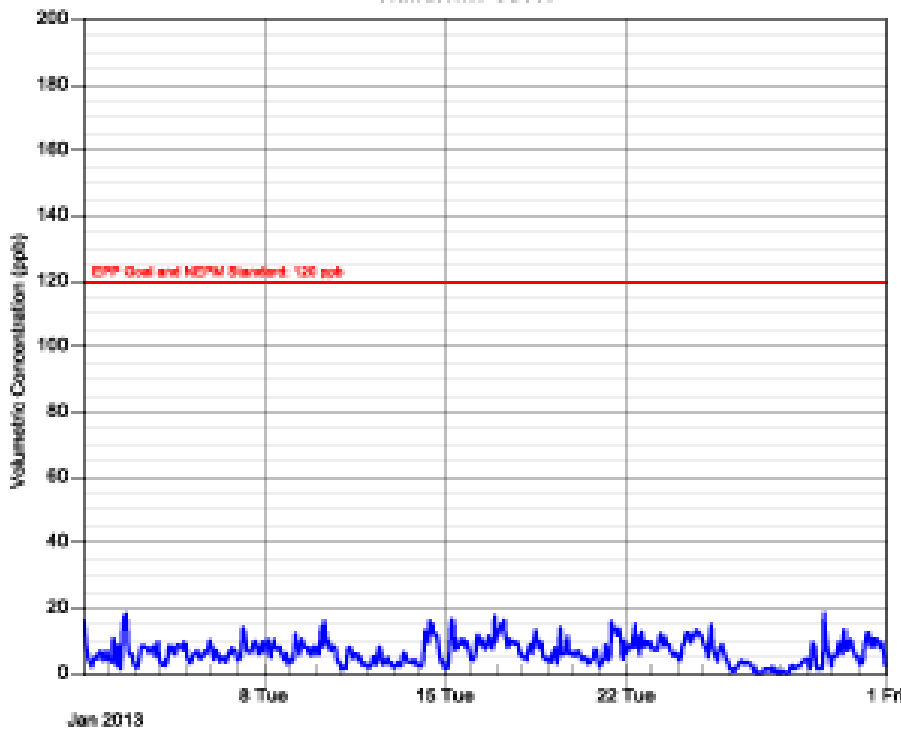


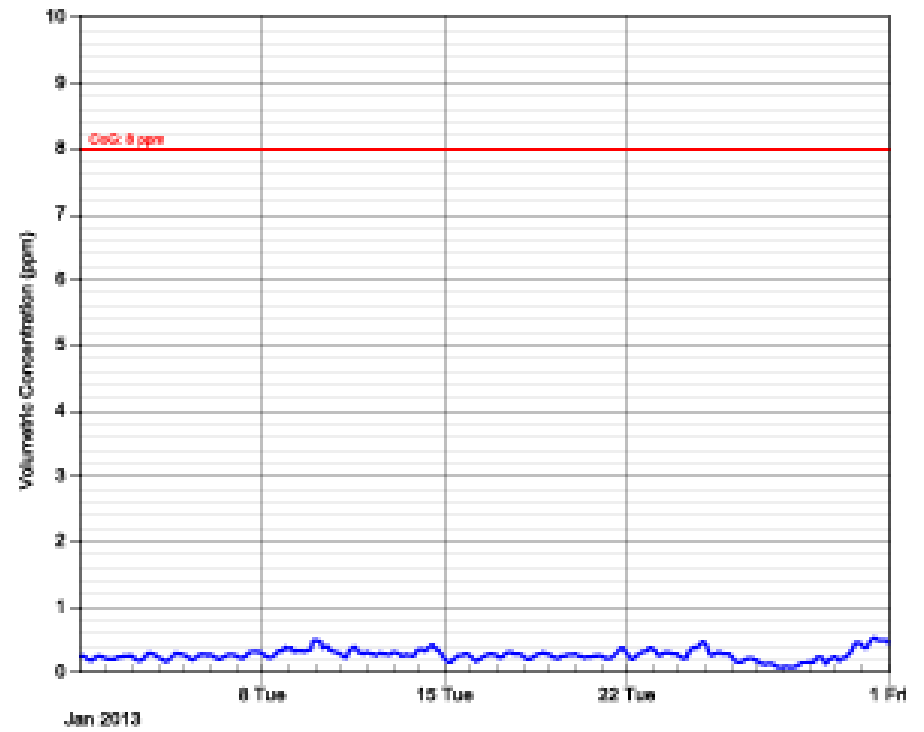
**1. Hawthorne St (Southern Low Level) - Maximum Values for January 2013**

Parameter	EPP Goal	Averaging Period	Maximum Value	Wind Direction	Date & Time
NO <sub>2</sub>	120 ppb	1 hour	18 ppb	40°	29/01/2013 16:00
CO	9 ppm	8 hours	0.5 ppm	71°	31/01/2013 08:00
PM <sub>2.5</sub>	25 µg/m <sup>3</sup>	24 hours	17 µg/m <sup>3</sup>	32°	09/01/2013
PM <sub>10</sub>	50 µg/m <sup>3</sup>	24 hours	32 µg/m <sup>3</sup>	32°	09/01/2013

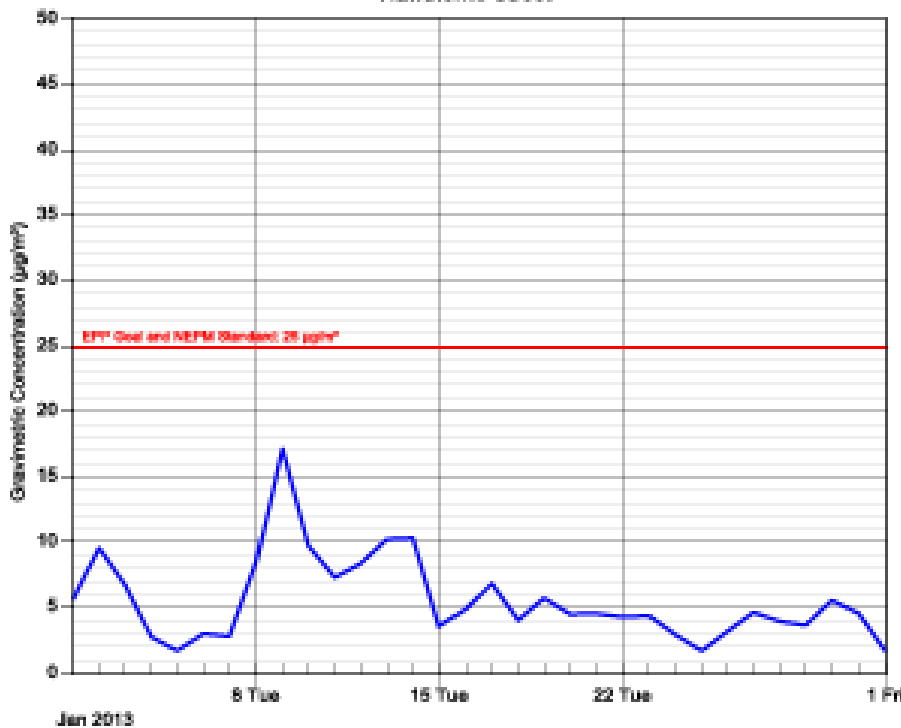
**NO<sub>2</sub> graph, 1 hour average  
Hawthorne Street**



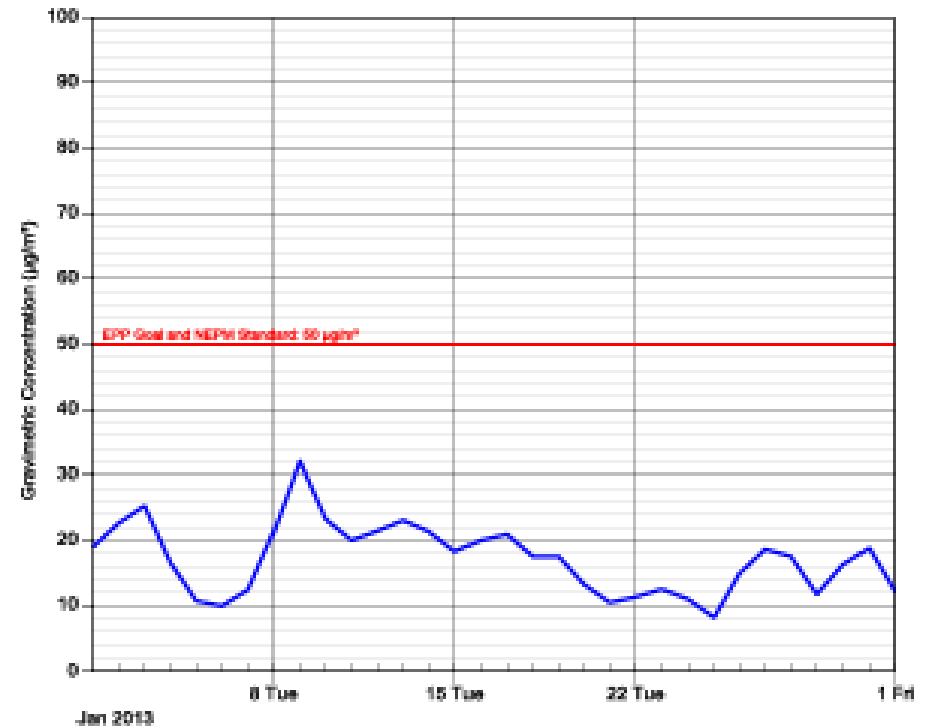
**CO, 8 hour rolling average  
Hawthorne Street**



**PM<sub>2.5</sub>, Daily average  
Hawthorne Street**



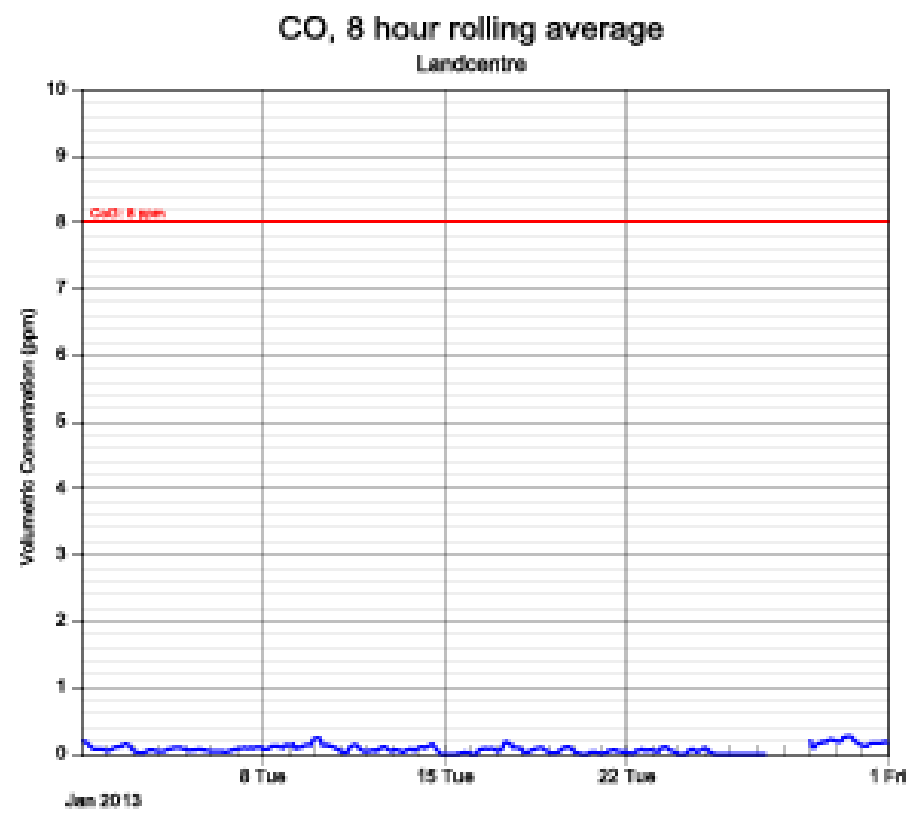
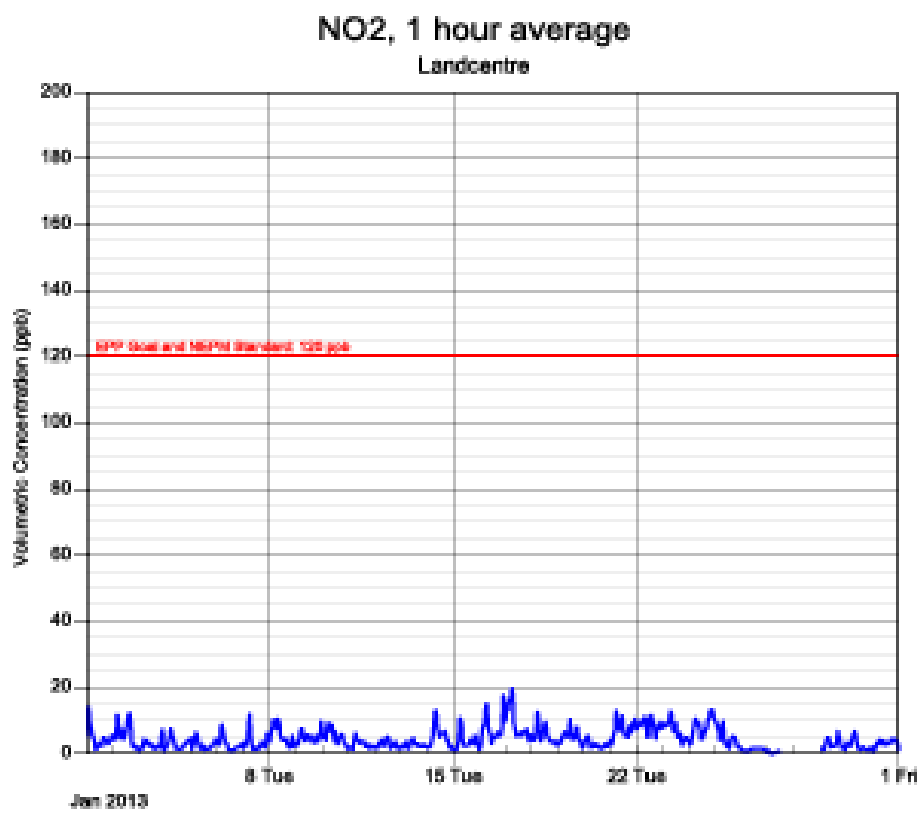
**PM<sub>10</sub>, Daily average  
Hawthorne Street**



**Exceedances:** No exceedances for January 2013

**2. Landcentre (Southern High Level) – Maximum Values for January 2013**

Parameter	EPP Goal	Averaging Period	Maximum Value	Wind Direction	Date & Time
NO <sub>2</sub>	120 ppb	1 hour	20 ppb	199°	17/01/2013 06:00
CO	9 ppm	8 hours	0.2 ppm	N/A	30/01/2013 08:00
PM <sub>2.5</sub>	25 µg/m <sup>3</sup>	24 hours	µg/m <sup>3</sup>	N/A	N/A
PM <sub>10</sub>	50 µg/m <sup>3</sup>	24 hours	µg/m <sup>3</sup>	N/A	N/A

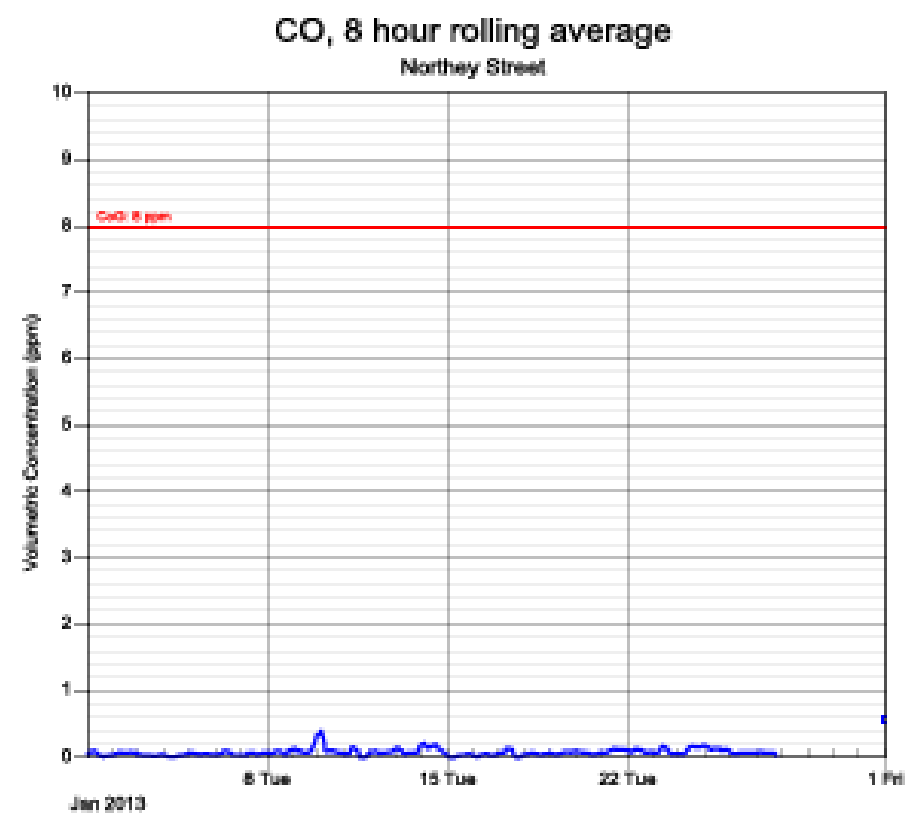
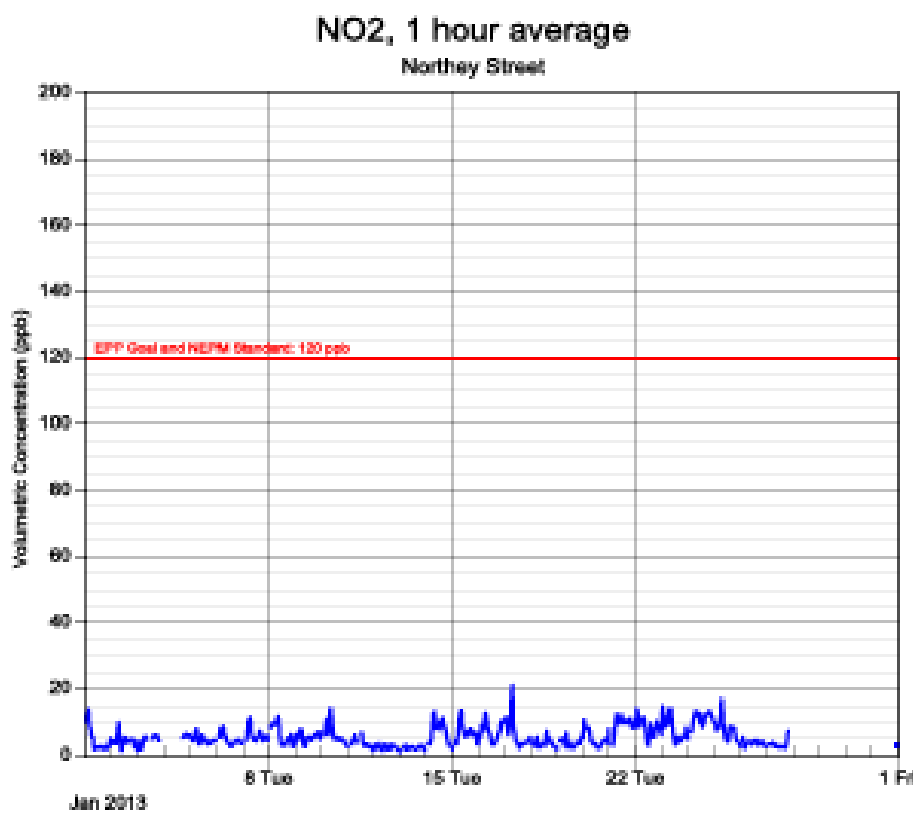


No valid data is available for PM<sub>2.5</sub> during this reporting period.

No valid data is available for PM<sub>10</sub> during this reporting period.

**3. Northey St (Northern Low Level)– Maximum Values for January 2013**

Parameter	EPP Goal	Averaging Period	Maximum Value	Wind Direction	Date & Time
NO <sub>2</sub>	120 ppb	1 hour	21 ppb	245°	17/01/2013 07:00
CO	9 ppm	8 hours	0.3 ppm	32°	09/01/2013 16:00
PM <sub>2.5</sub>	25 µg/m <sup>3</sup>	24 hours	µg/m <sup>3</sup>	N/A	N/A
PM <sub>10</sub>	50 µg/m <sup>3</sup>	24 hours	µg/m <sup>3</sup>	N/A	N/A

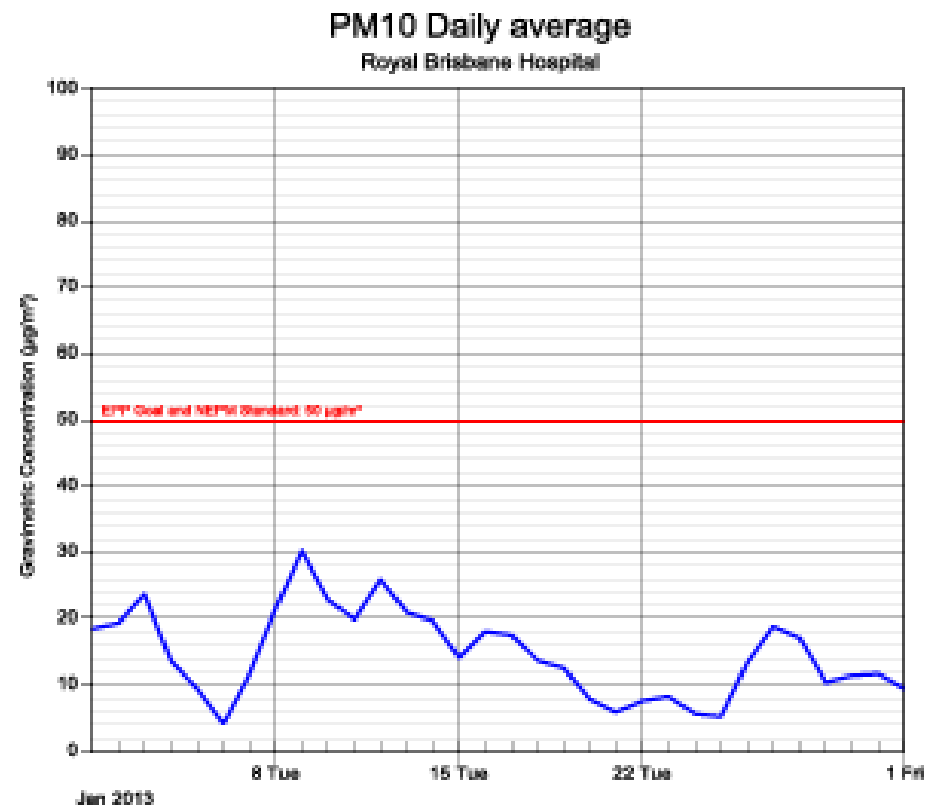
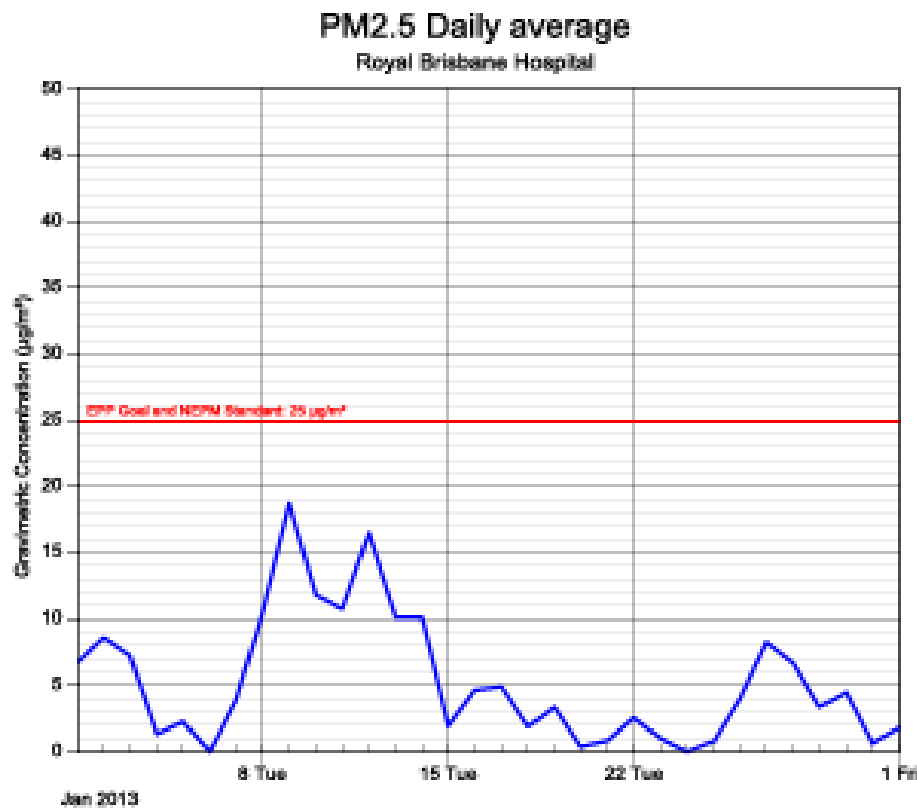
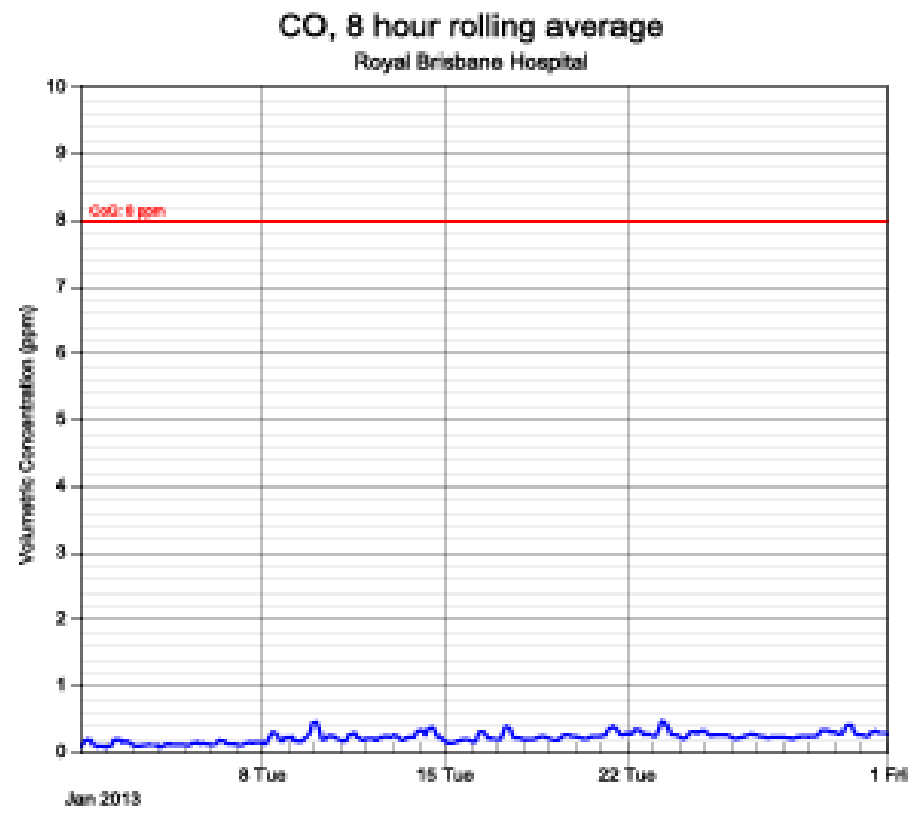
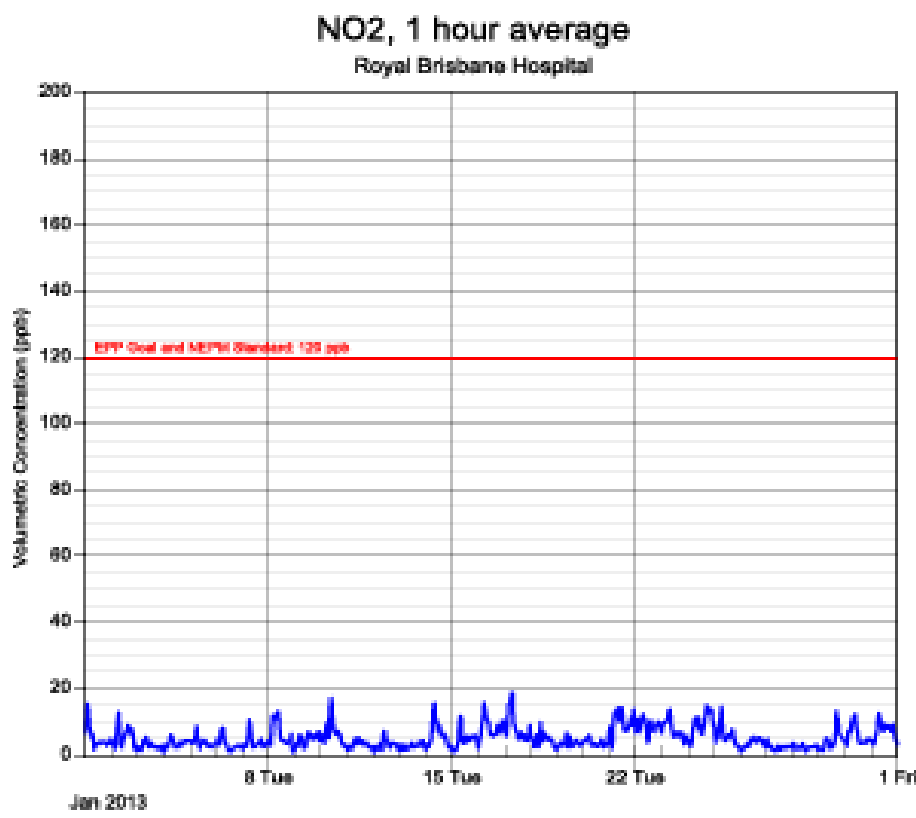


No valid data is available for PM<sub>2.5</sub> during this reporting period.

No valid data is available for PM<sub>10</sub> during this reporting period.

**4. Royal Brisbane Hospital (Northern High Level) – Maximum Values for January 2013**

Parameter	EPP Goal	Averaging Period	Maximum Value	Wind Direction	Date & Time
NO <sub>2</sub>	120 ppb	1 hour	19 ppb	157°	17/01/2013 07:00
CO	9 ppm	8 hours	0.5 ppm	50°	09/01/2013 16:00
PM <sub>2.5</sub>	25 µg/m <sup>3</sup>	24 hours	19 µg/m <sup>3</sup>	48°	09/01/2013
PM <sub>10</sub>	50 µg/m <sup>3</sup>	24 hours	30 µg/m <sup>3</sup>	48°	09/01/2013



**Exceedances:** No exceedances for January 2013