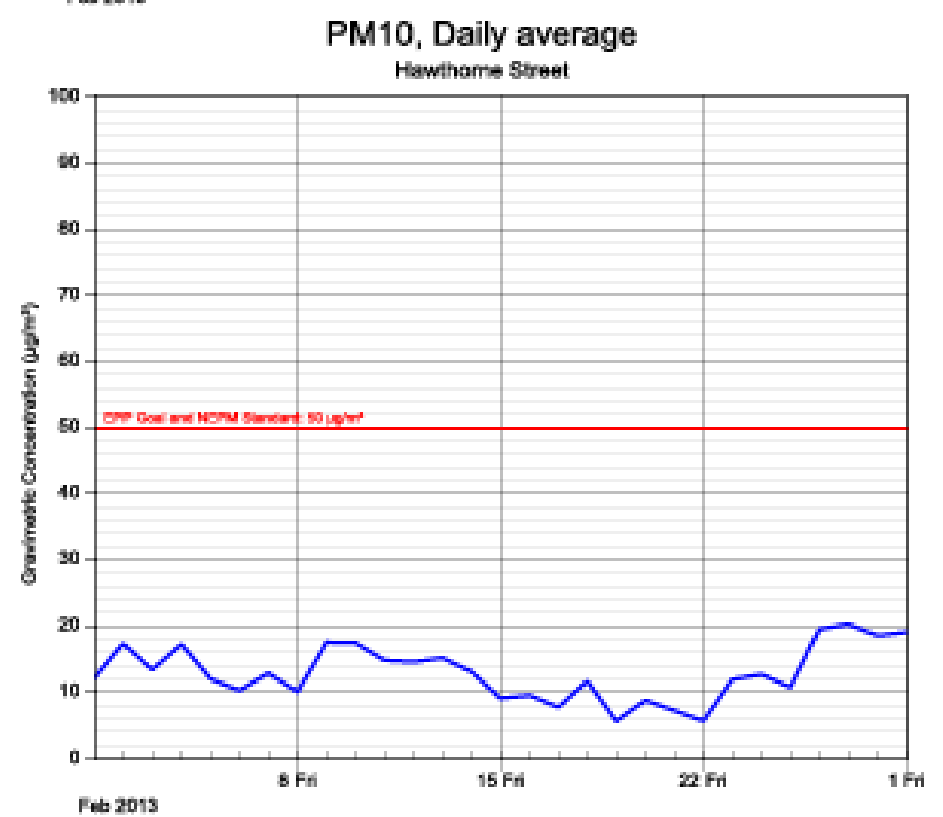
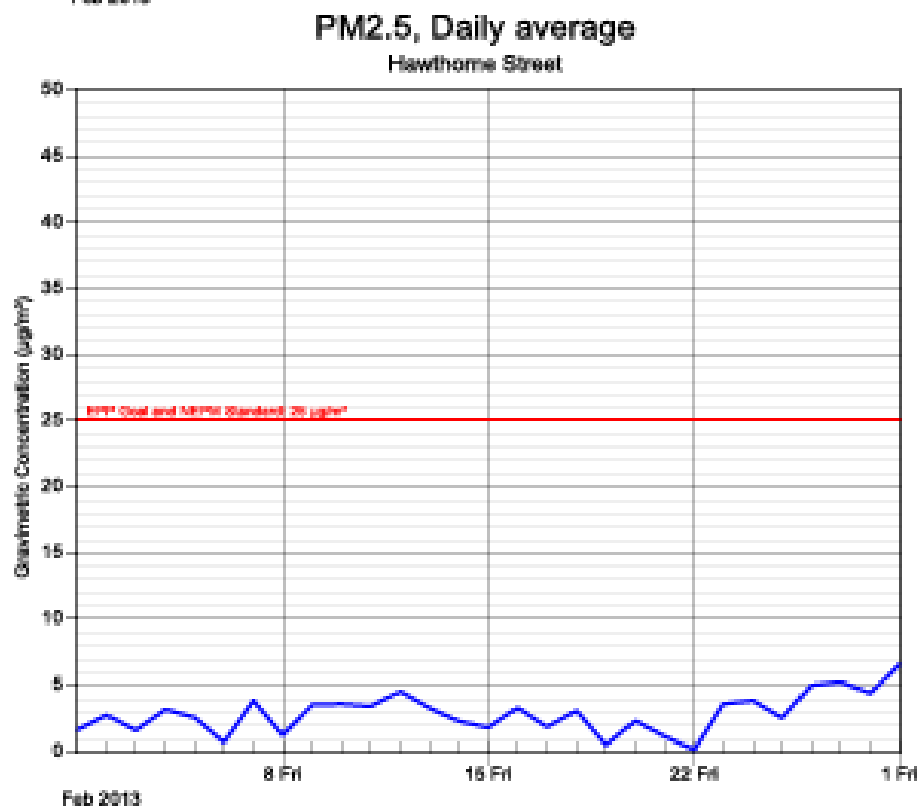
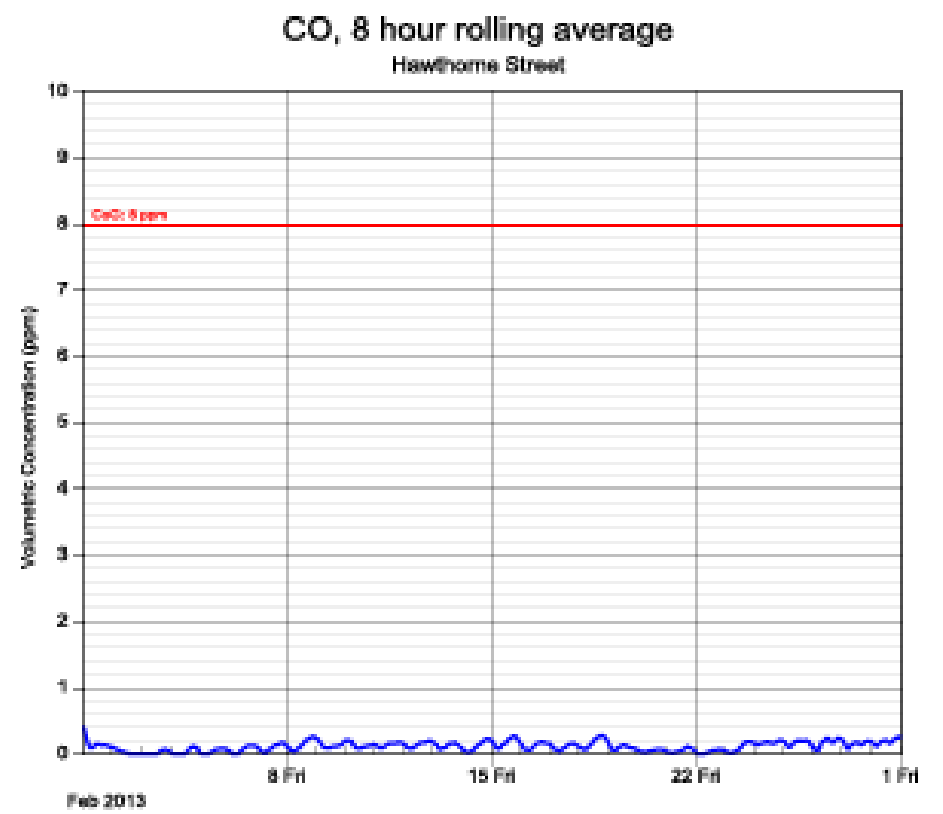
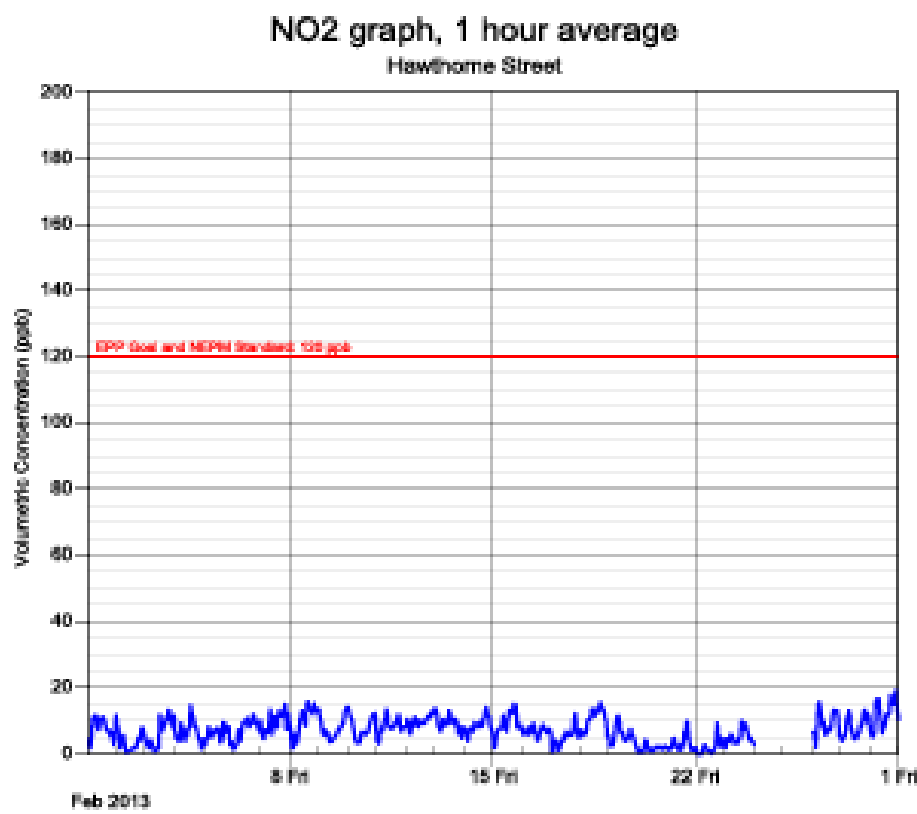


1. Hawthorne St (Southern Low Level) - Maximum Values for February 2013

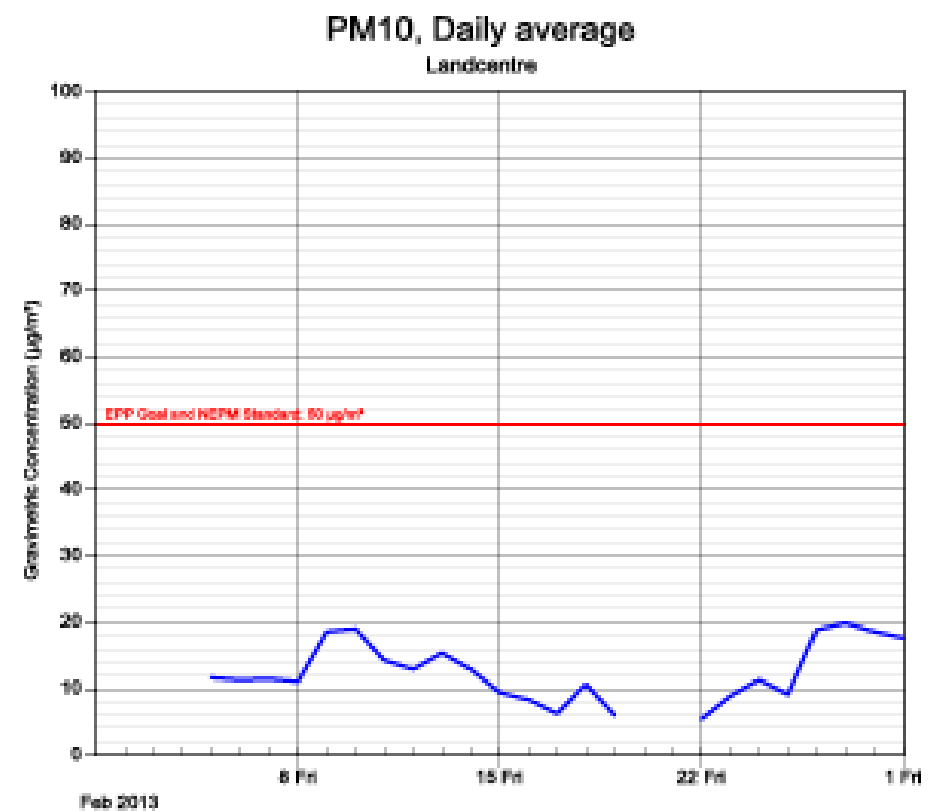
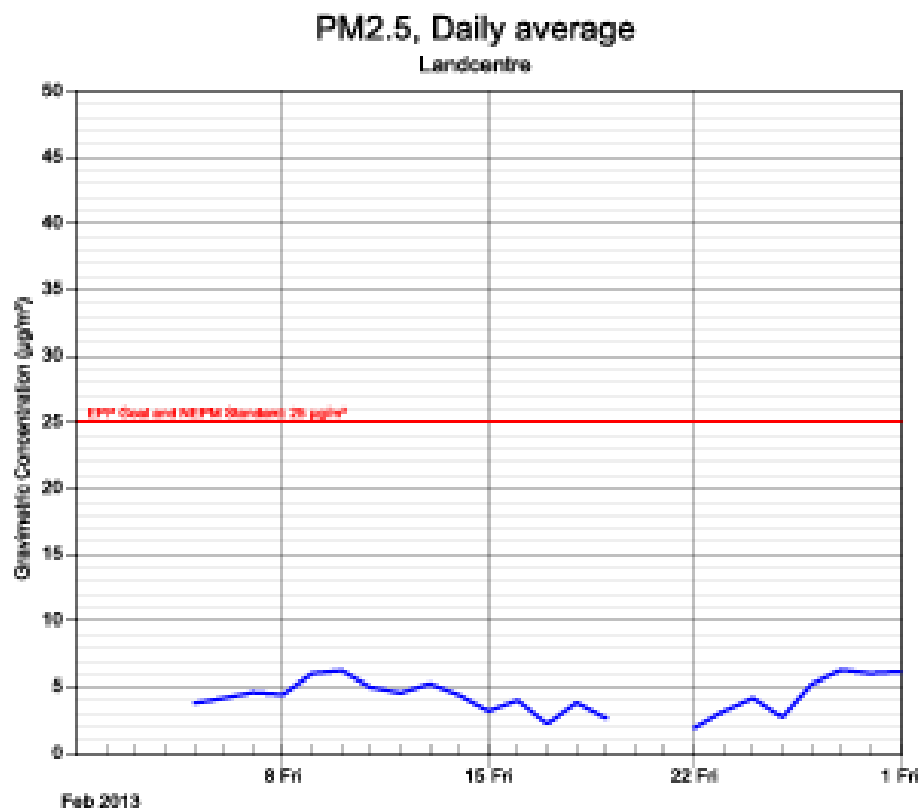
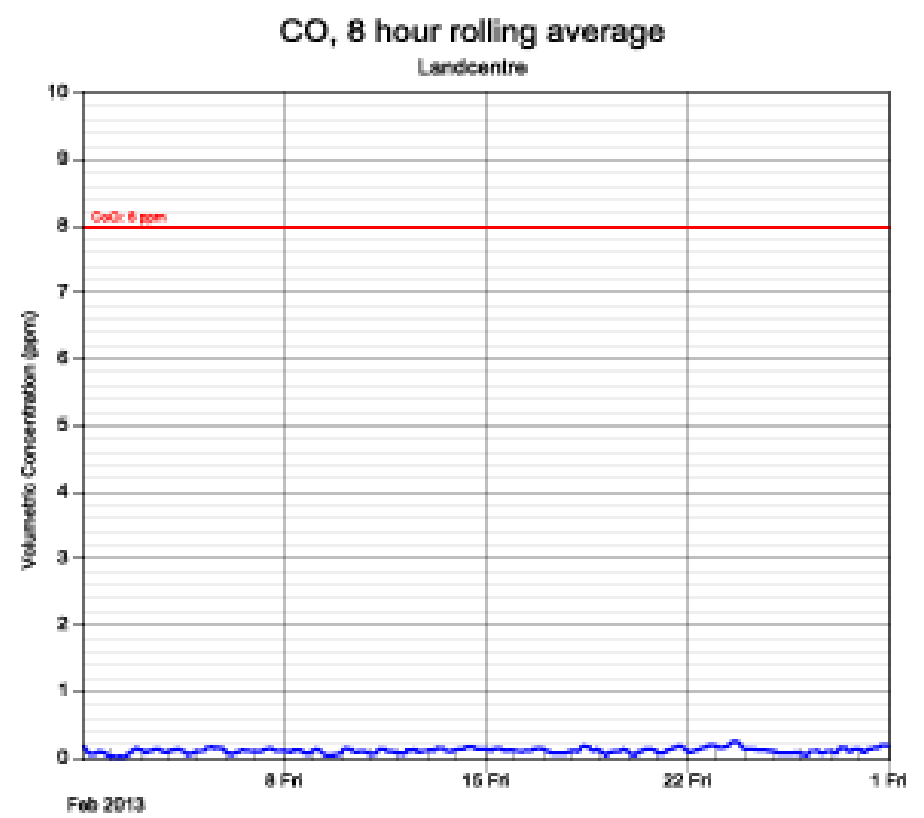
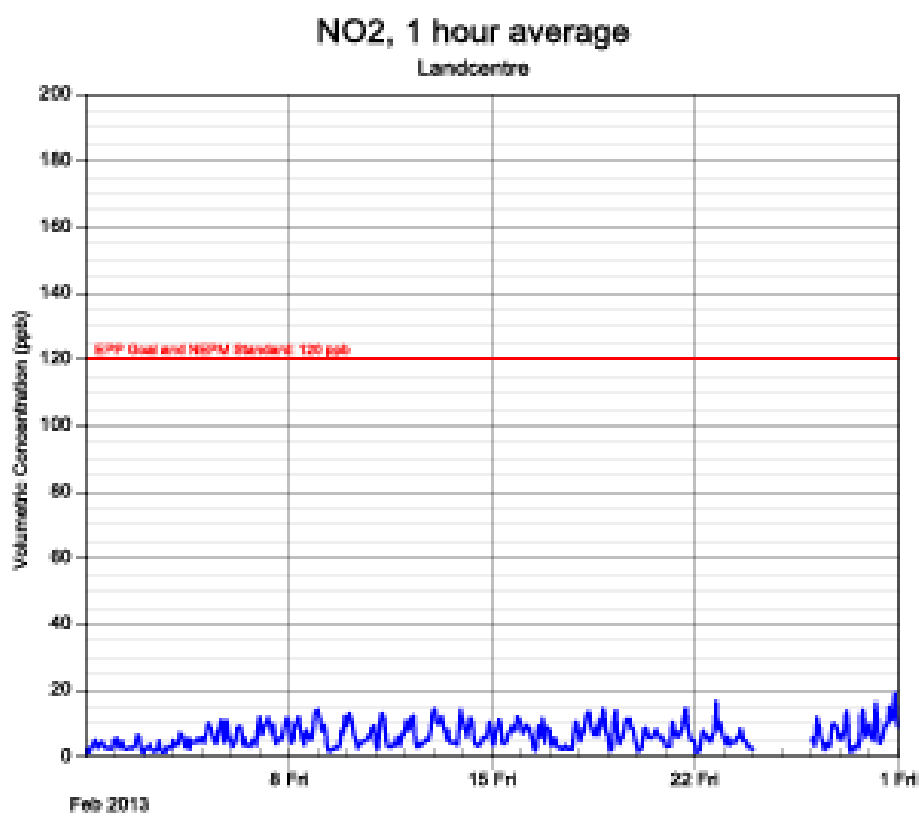
Parameter	EPP Goal	Averaging Period	Maximum Value	Wind Direction	Date & Time
NO ₂	120 ppb	1 hour	19.2 ppb	42°	28/02/2013 22:00
CO	9 ppm	8 hours	0.25 ppm	132°	18/02/2013 08:00
PM _{2.5}	25 µg/m ³	24 hours	5 µg/m ³	90°	27/02/2013
PM ₁₀	50 µg/m ³	24 hours	20 µg/m ³	90°	27/02/2013



Exceedances: No exceedances for February 2013

2. Landcentre (Southern High Level) – Maximum Values for February 2013

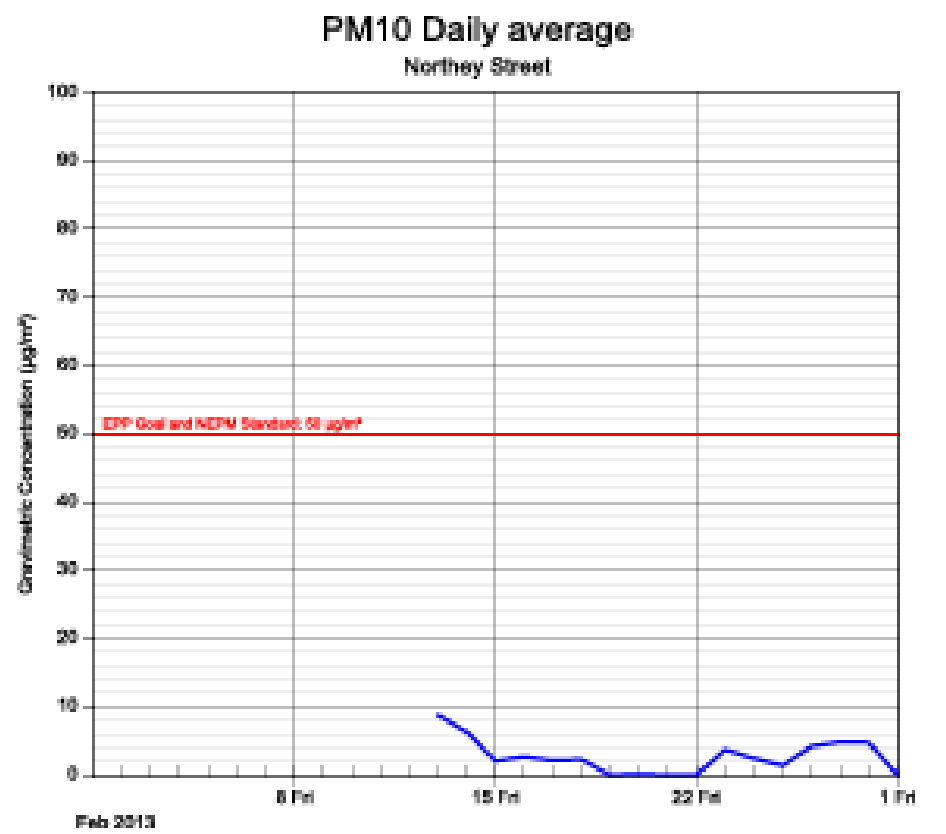
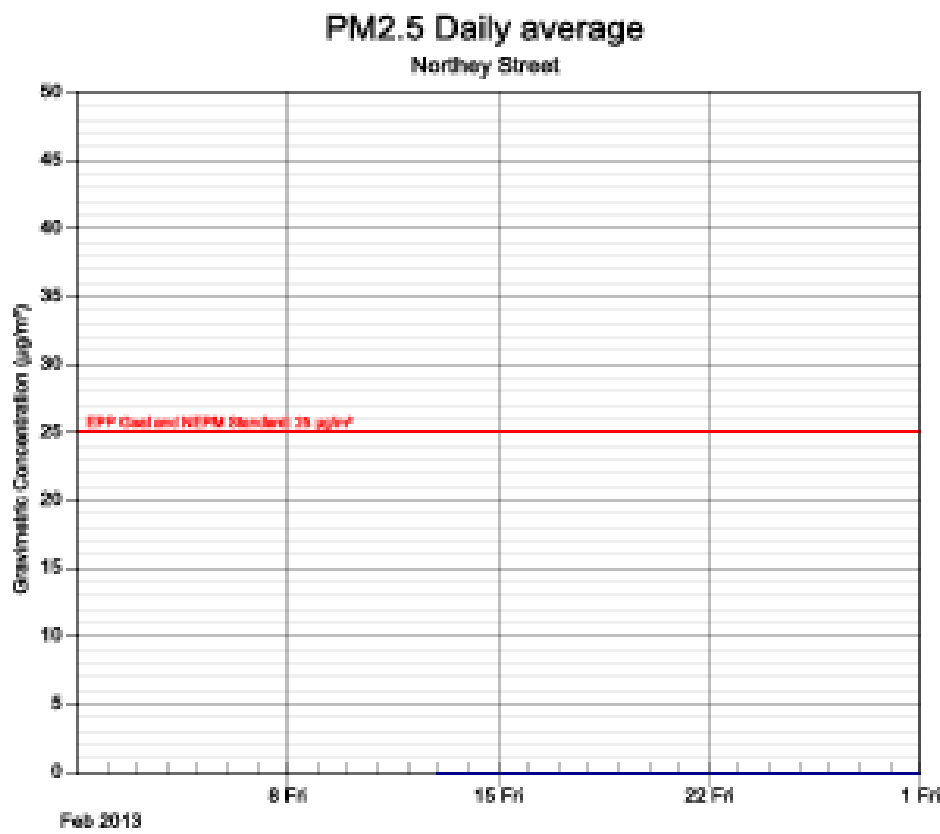
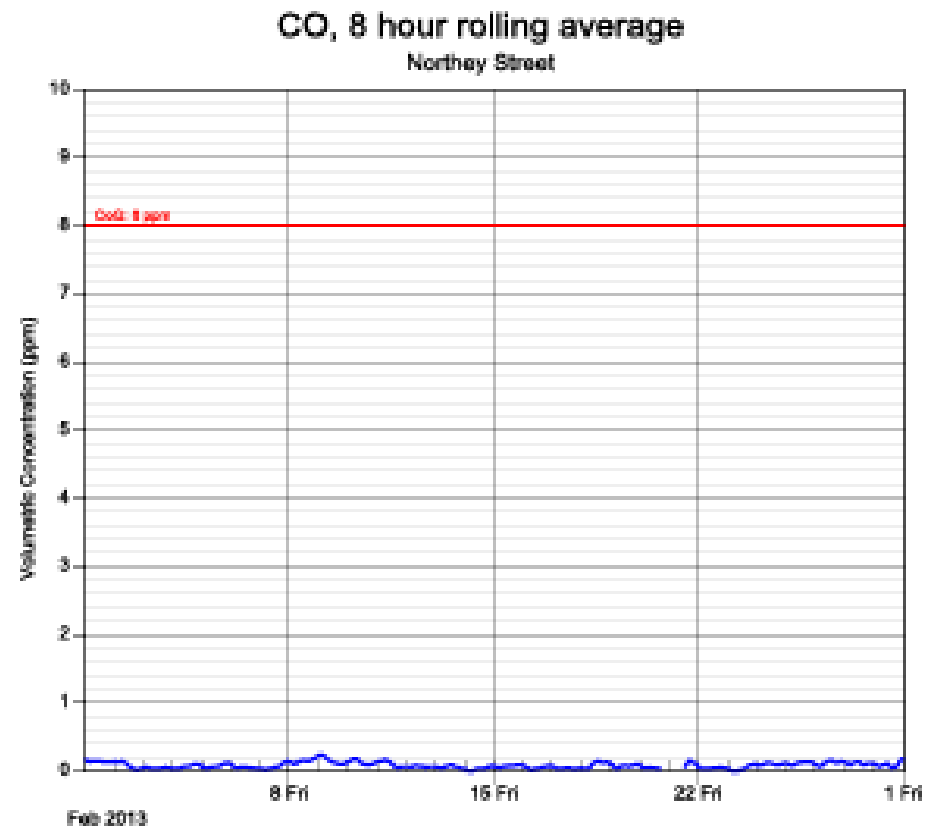
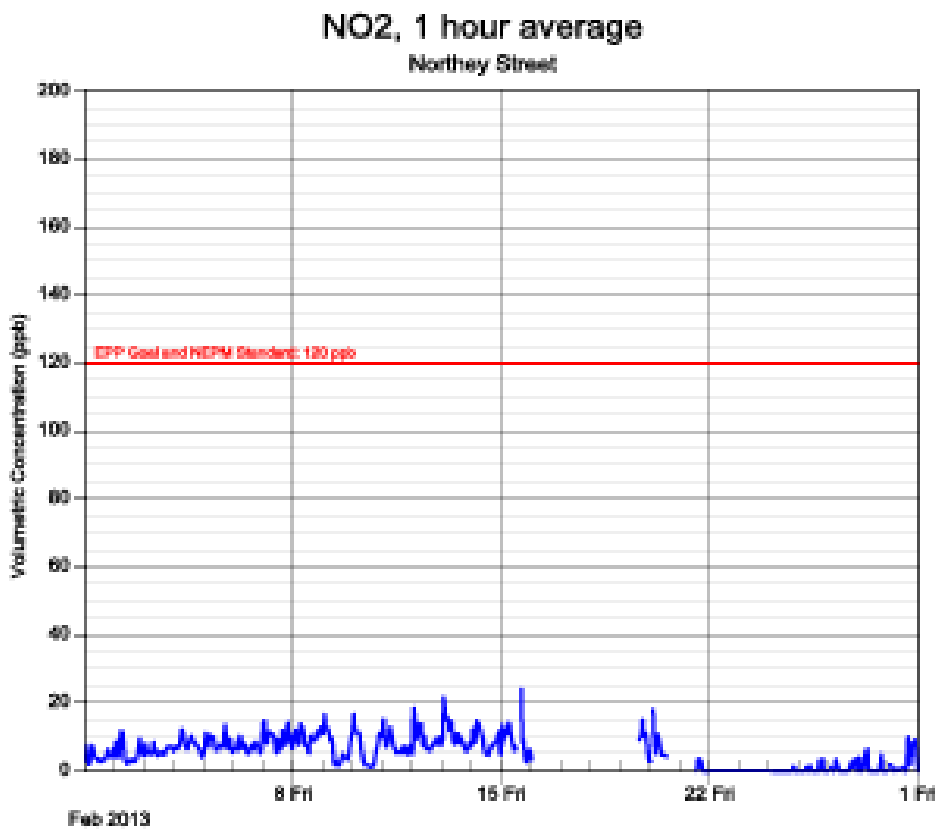
Parameter	EPP Goal	Averaging Period	Maximum Value	Wind Direction	Date & Time
NO ₂	120 ppb	1 hour	19 ppb	51°	28/02/2013 22:00
CO	9 ppm	8 hours	0.3 ppm	240°	23/02/2013 08:00
PM _{2.5}	25 µg/m ³	24 hours	6 µg/m ³	119°	27/02/2013
PM ₁₀	50 µg/m ³	24 hours	20 µg/m ³	119°	27/02/2013



Exceedances: No exceedances for February 2013

3. Northey St (Northern Low Level)– Maximum Values for February 2013

Parameter	EPP Goal	Averaging Period	Maximum Value	Wind Direction	Date & Time
NO ₂	120 ppb	1 hour	24 ppb	137°	15/02/2013 16:00
CO	9 ppm	8 hours	0.2 ppm	Not available	08/02/2013 16:00
PM _{2.5}	25 µg/m ³	24 hours	0 µg/m ³	N/A	N/A
PM ₁₀	50 µg/m ³	24 hours	5 µg/m ³	79°	27/02/2013

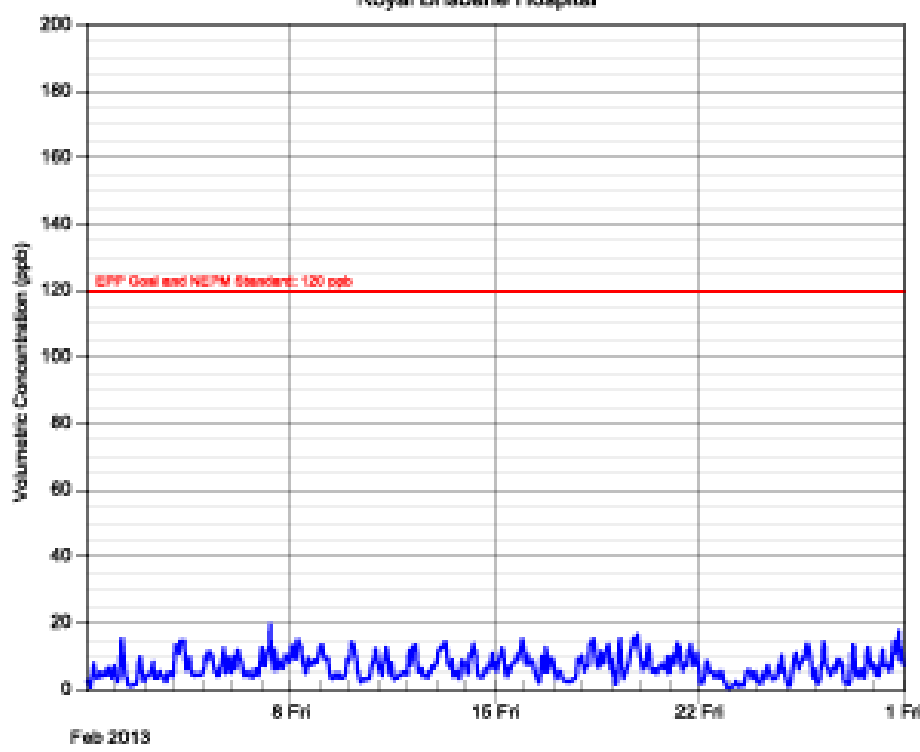


Exceedances: No exceedances for February 2013

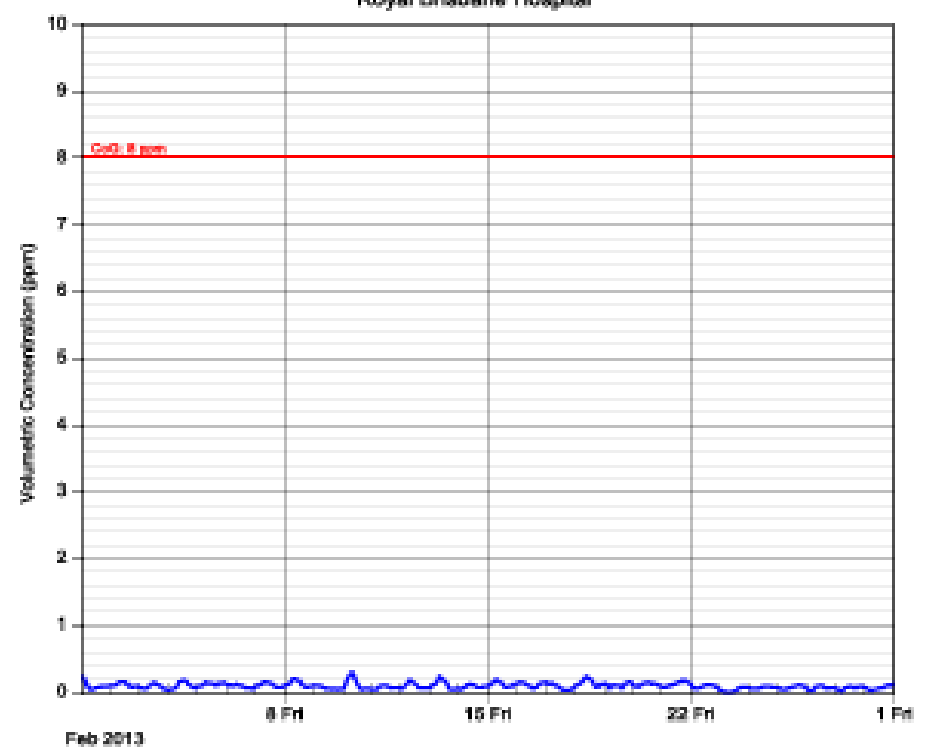
4. Royal Brisbane Hospital (Northern High Level) – Maximum Values for February 2013

Parameter	EPP Goal	Averaging Period	Maximum Value	Wind Direction	Date & Time
NO ₂	120 ppb	1 hour	19.6 ppb	184°	07/02/2013 07:00
CO	9 ppm	8 hours	0.3 ppm	137°	10/02/2013 00:00
PM _{2.5}	25 µg/m ³	24 hours	-	-	-
PM ₁₀	50 µg/m ³	24 hours	-	-	-

NO₂, 1 hour average
Royal Brisbane Hospital



CO, 8 hour rolling average
Royal Brisbane Hospital



No valid data is available for PM_{2.5} during this reporting period.

No valid data is available for PM₁₀ during this reporting period.