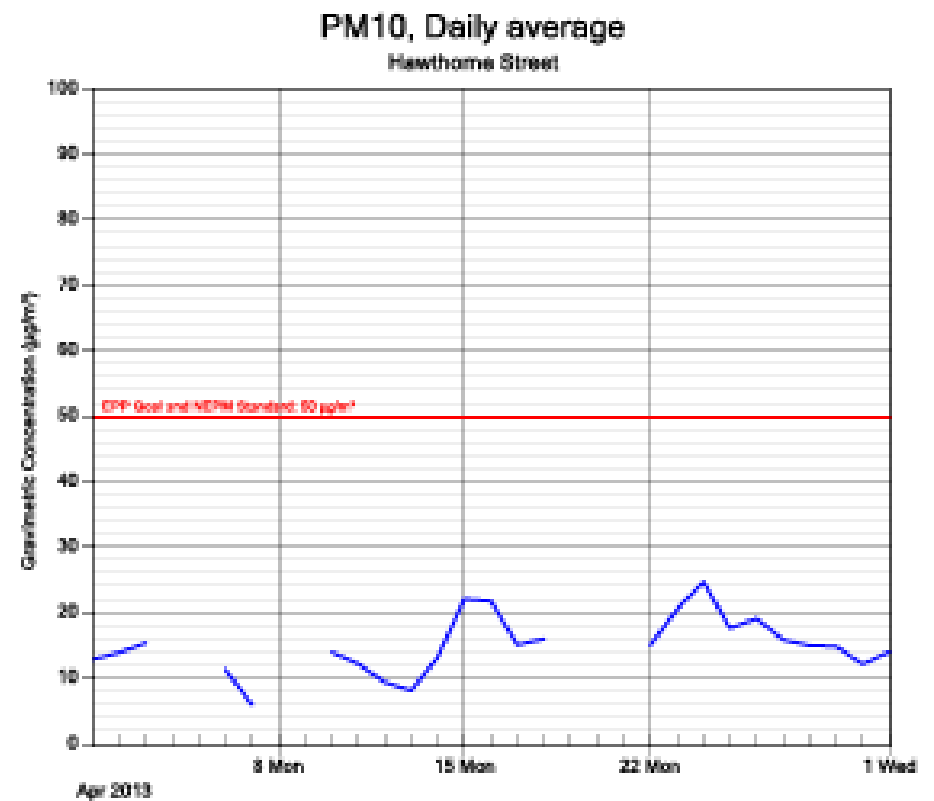
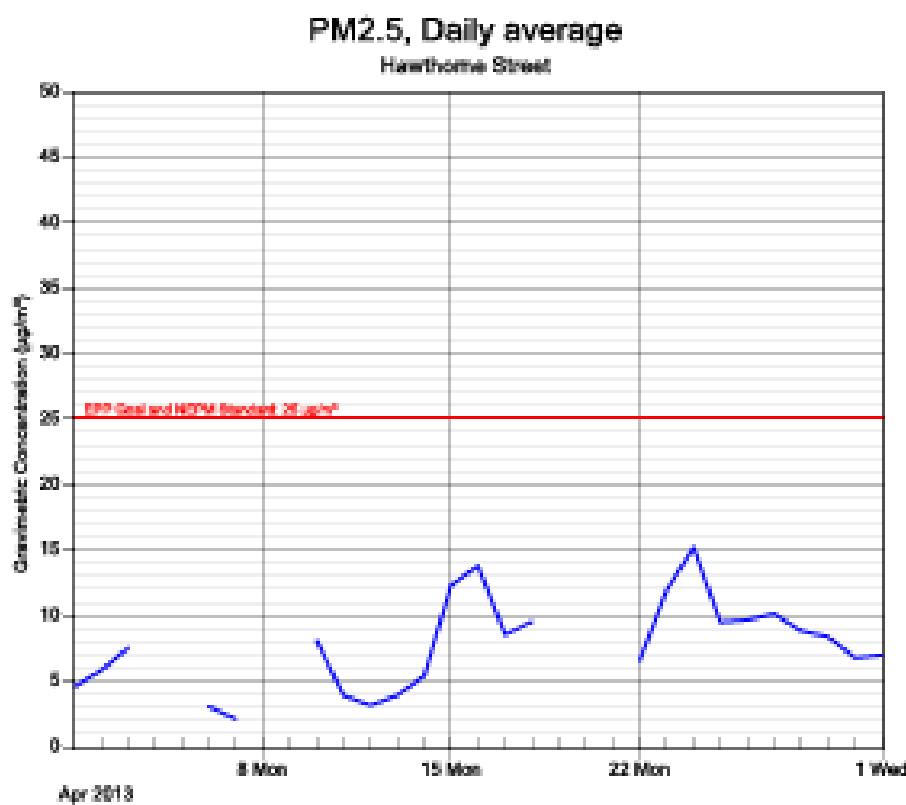
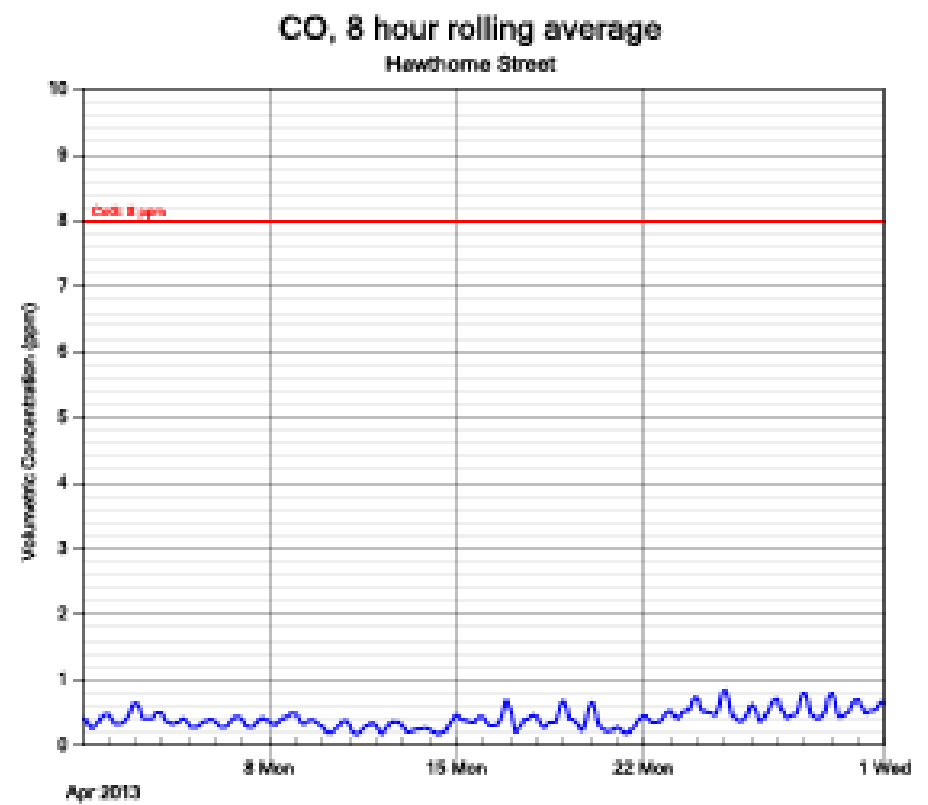
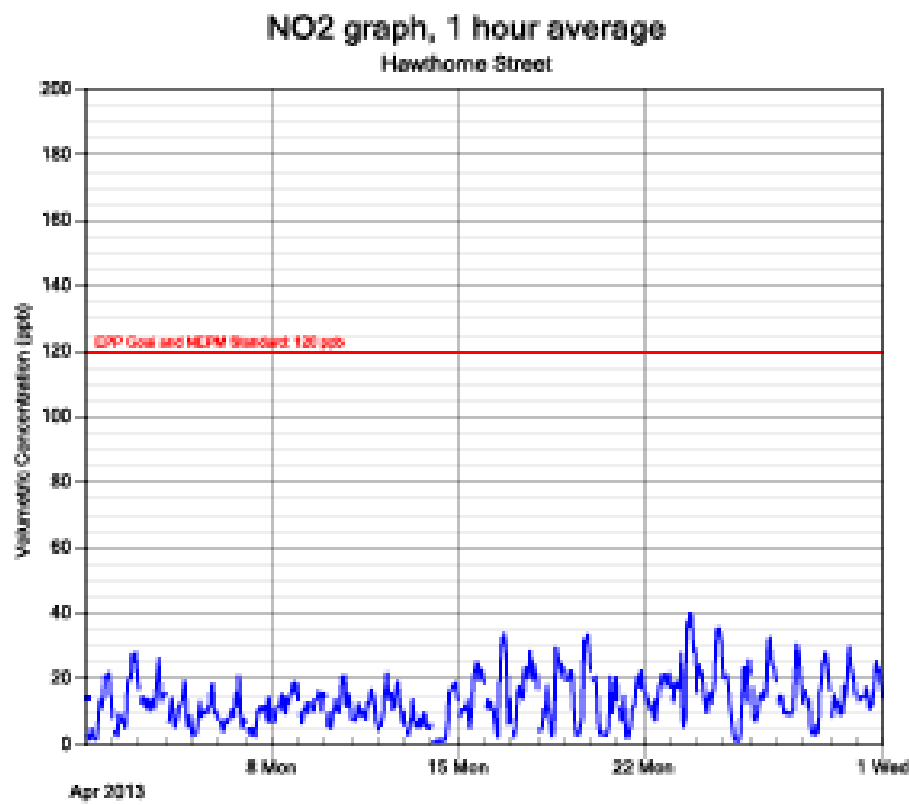


1. Hawthorne St (Southern Low Level) - Maximum Values for April 2013

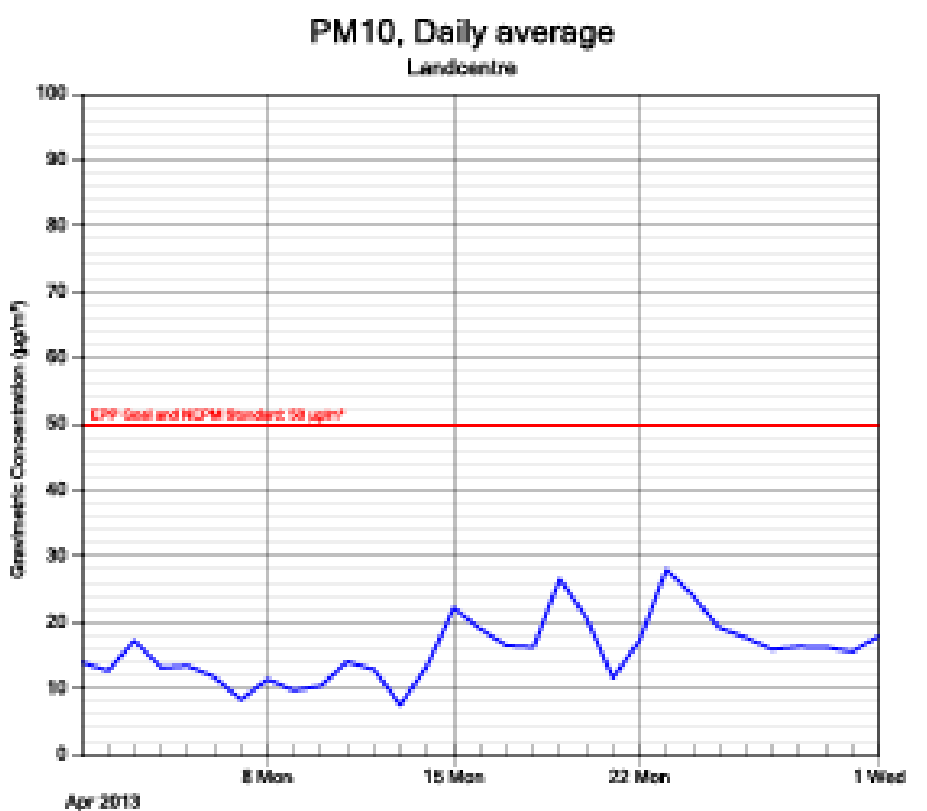
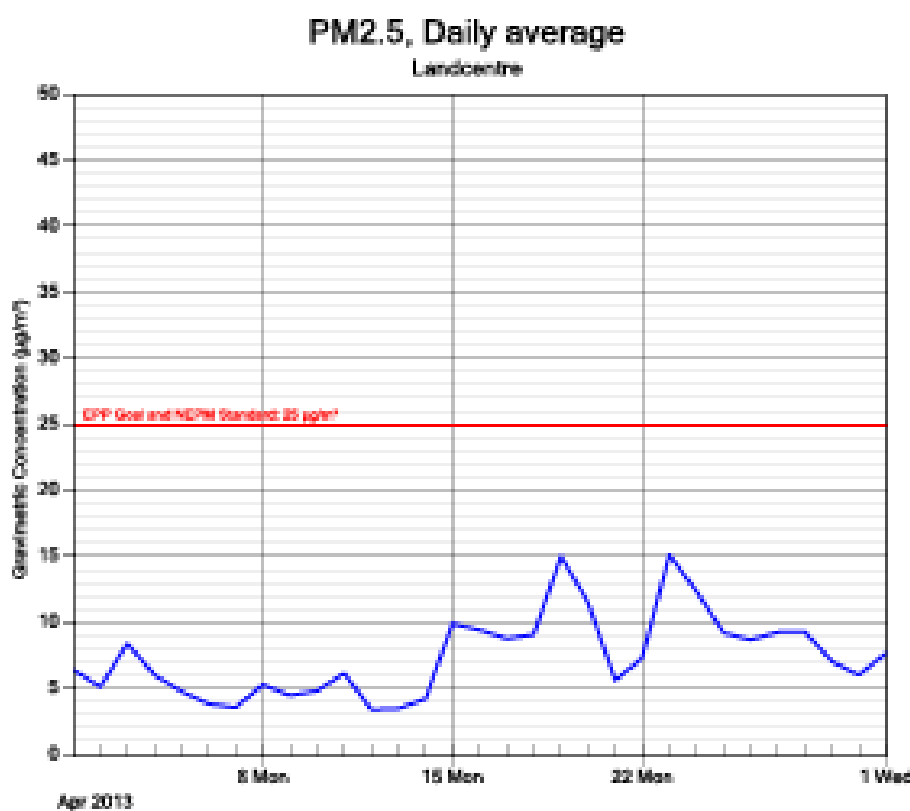
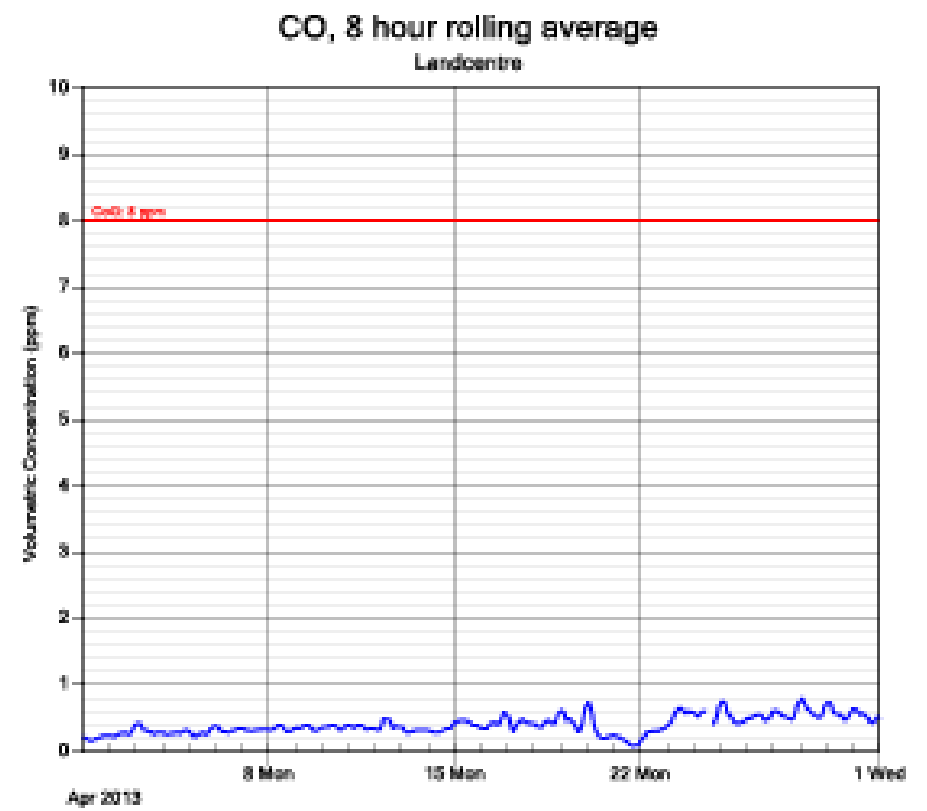
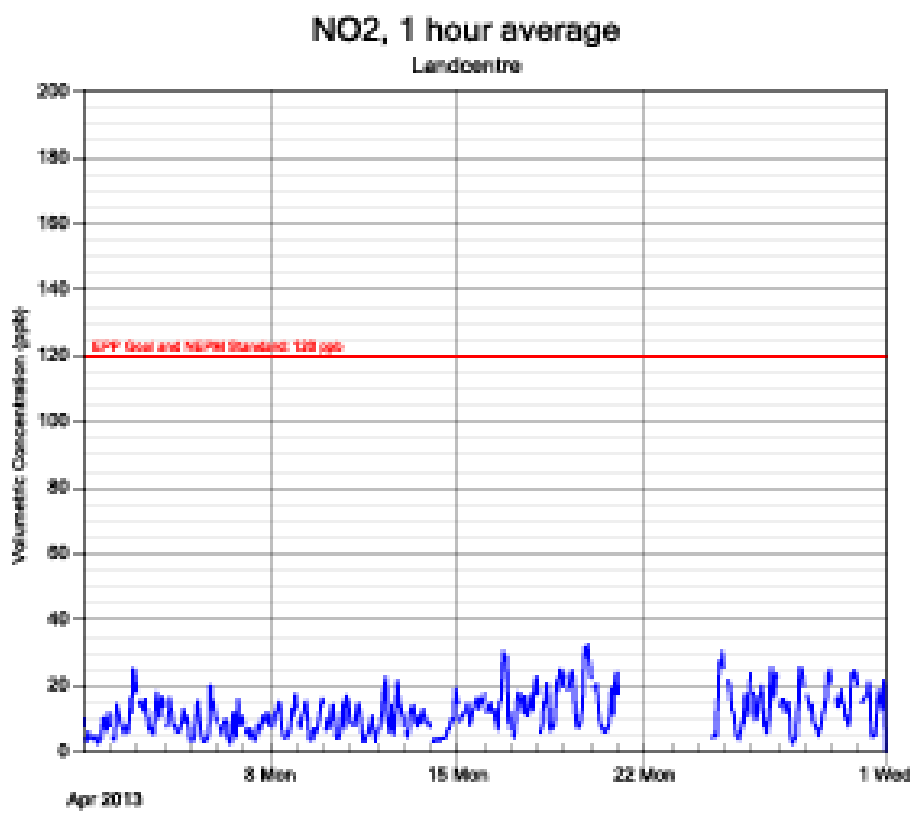
Parameter	EPP Goal	Averaging Period	Maximum Value	Wind Direction	Date & Time
NO ₂	120 ppb	1 hour	40 ppb	59°	23/04/2013 18:00
CO	9 ppm	8 hours	0.86 ppm	221°	25/04/2013 01:00
PM _{2.5}	25 µg/m ³	24 hours	15.2 µg/m ³	111°	24/04/2013
PM ₁₀	50 µg/m ³	24 hours	24.6 µg/m ³	111°	24/04/2013



Exceedances: No exceedances for April 2013

2. Landcentre (Southern High Level) – Maximum Values for April 2013

Parameter	EPP Goal	Averaging Period	Maximum Value	Wind Direction	Date & Time
NO ₂	120 ppb	1 hour	33 ppb	200°	19/04/2013 21:00
CO	9 ppm	8 hours	0.79 ppm	215°	28/04/2013 02:00
PM _{2.5}	25 µg/m ³	24 hours	15.1 µg/m ³	173°	23/04/2013
PM ₁₀	50 µg/m ³	24 hours	28 µg/m ³	173°	23/04/2013

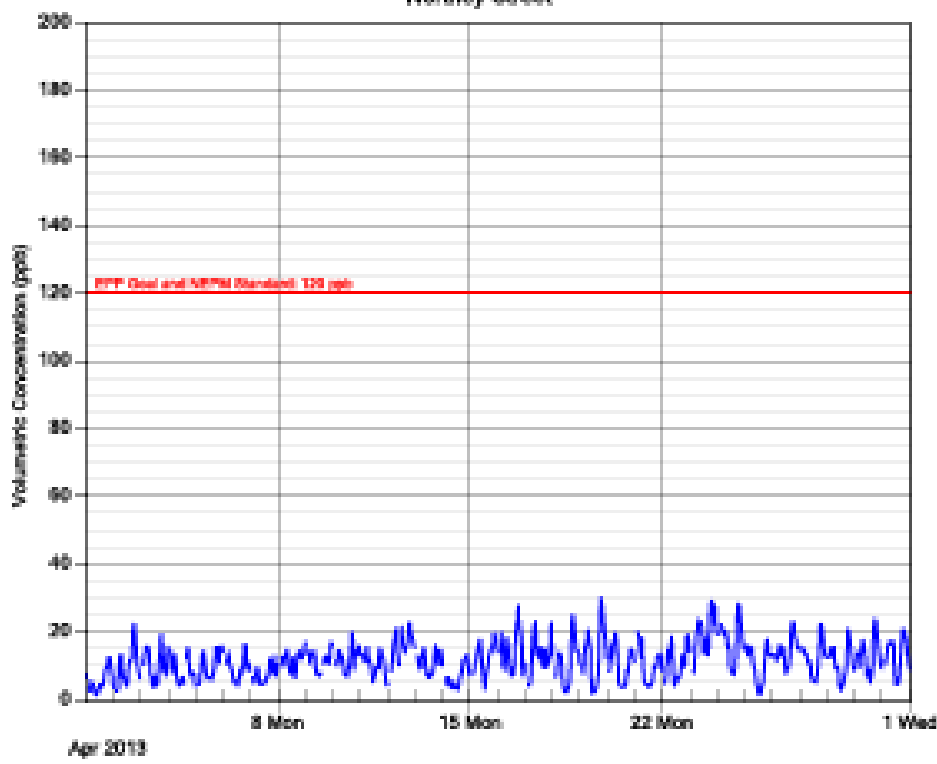


Exceedances: No exceedances for April 2013

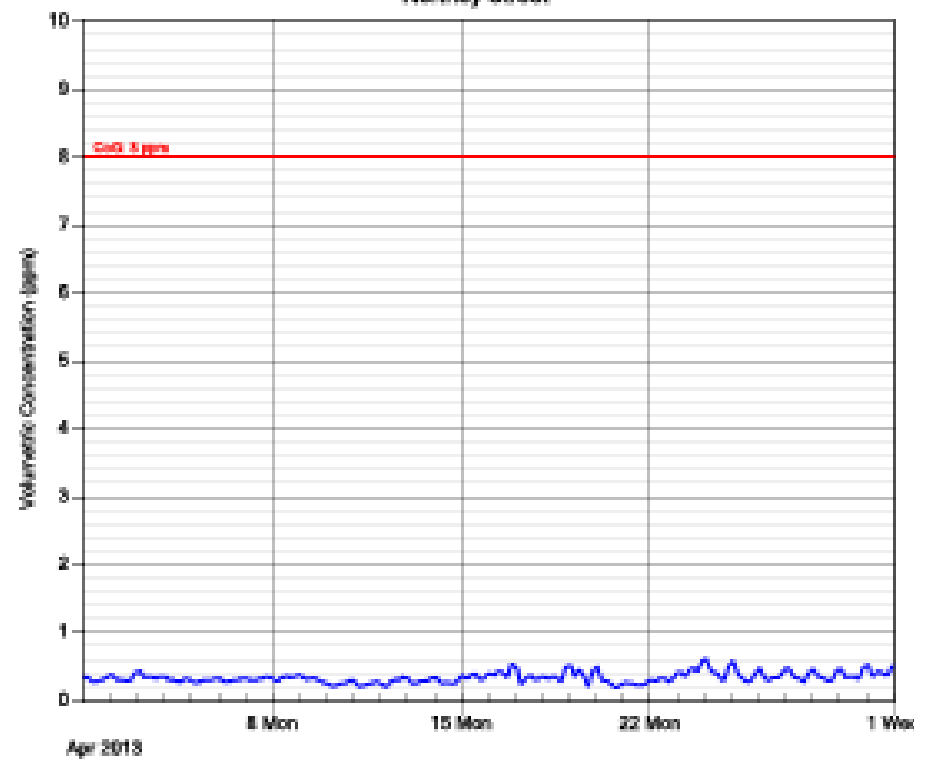
3. Northey St (Northern Low Level)– Maximum Values for April 2013

Parameter	EPP Goal	Averaging Period	Maximum Value	Wind Direction	Date & Time
NO ₂	120 ppb	1 hour	30 ppb	265°	19/04/2013 18:00
CO	9 ppm	8 hours	0.61 ppm	257°	24/04/2013 01:00
PM _{2.5}	25 µg/m ³	24 hours	-	-	-
PM ₁₀	50 µg/m ³	24 hours	-	-	-

**NO₂, 1 hour average
Northey Street**



**CO, 8 hour rolling average
Northey Street**

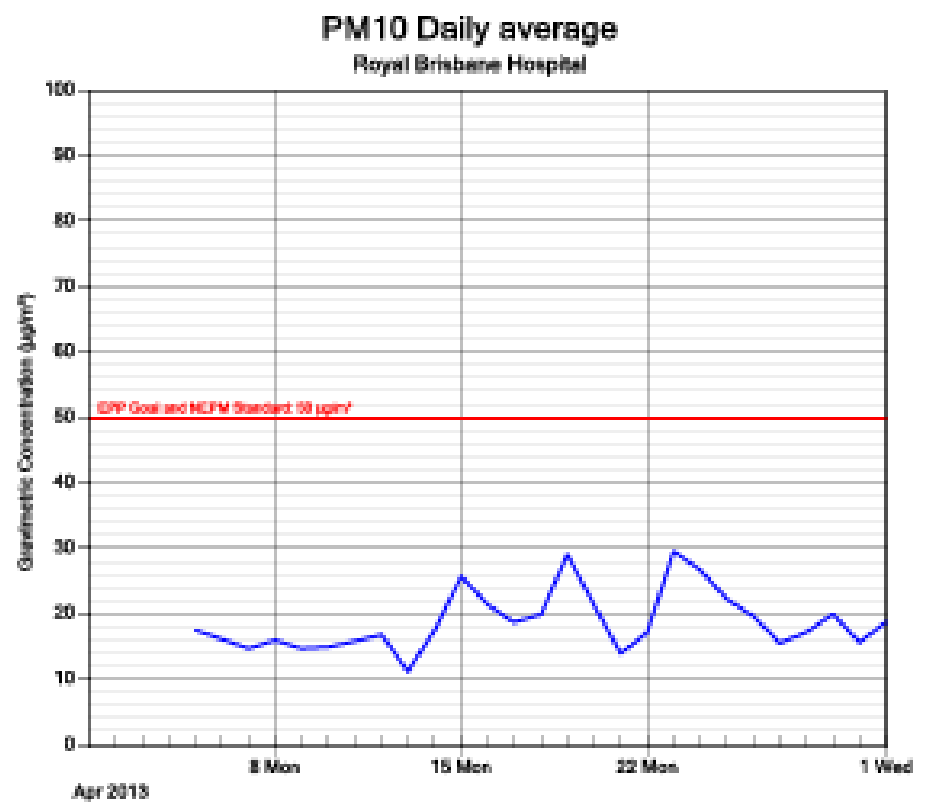
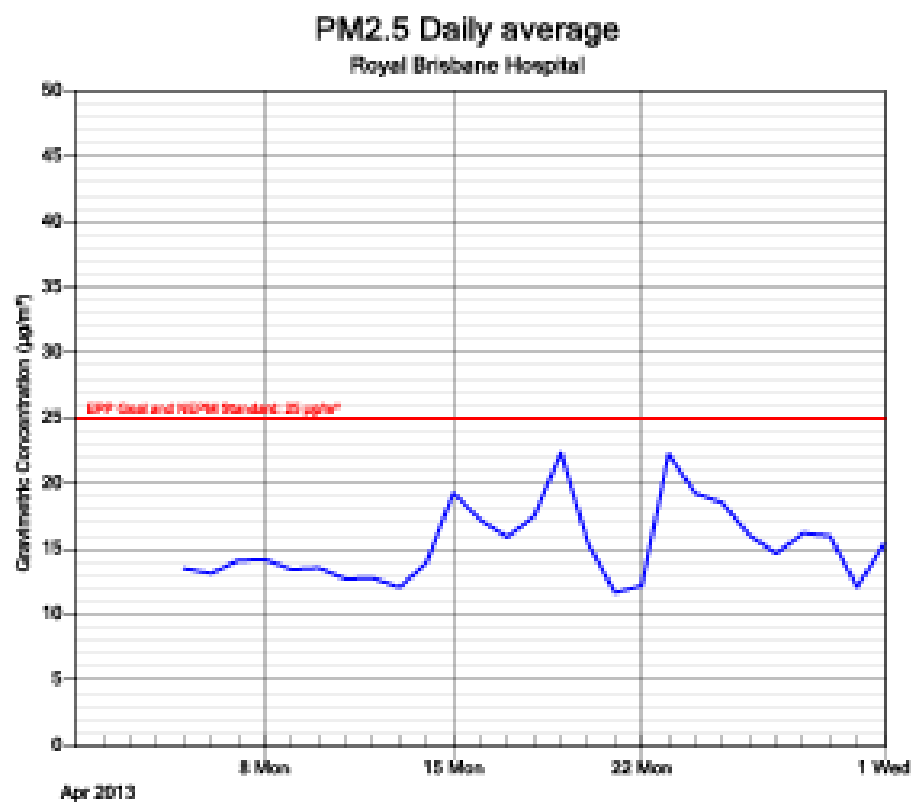
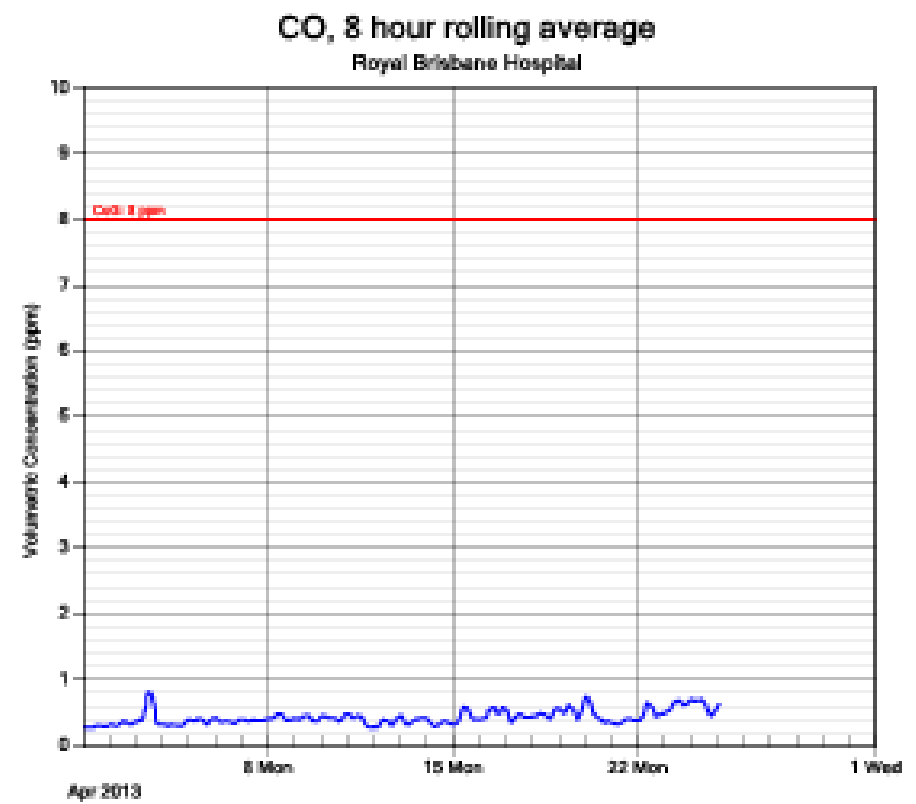
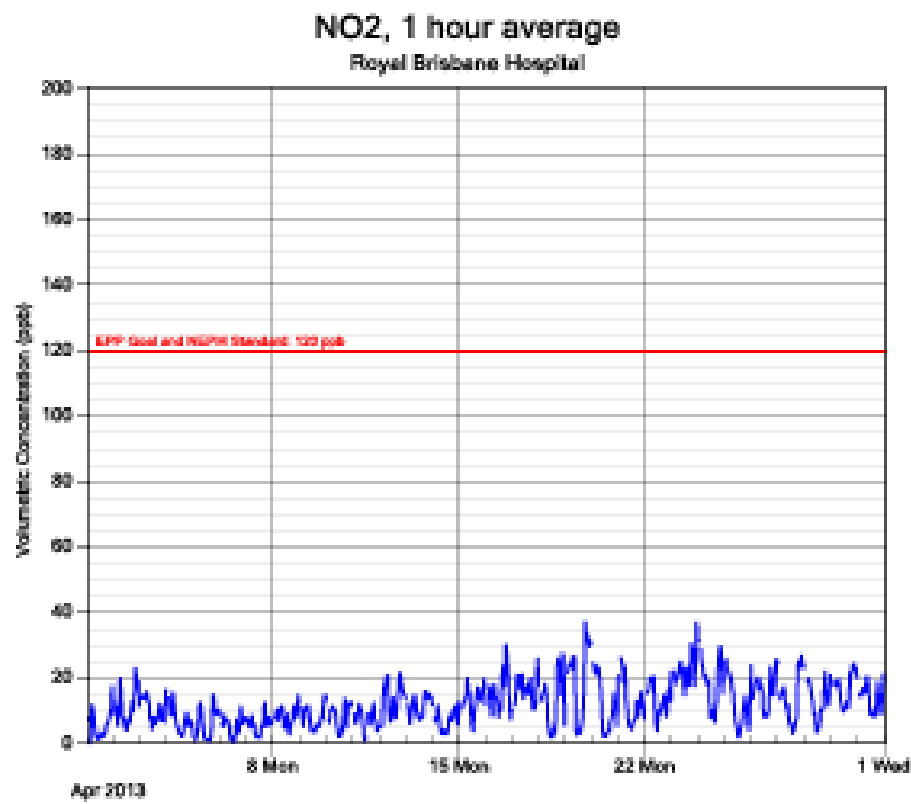


No valid data is available for PM_{2.5} during this reporting period.

No valid data is available for PM₁₀ during this reporting period.

4. Royal Brisbane Hospital (Northern High Level) – Maximum Values for April 2013

Parameter	EPP Goal	Averaging Period	Maximum Value	Wind Direction	Date & Time
NO ₂	120 ppb	1 hour	37 ppb	207°	19/04/2013 18:00
CO	9 ppm	8 hours	0.8 ppm	145°	03/04/2013 12:00
PM _{2.5}	25 µg/m ³	24 hours	22.3 µg/m ³	275°	19/04/2013
PM ₁₀	50 µg/m ³	24 hours	29.5 µg/m ³	37°	23/04/2013



Exceedances: No exceedances for April 2013