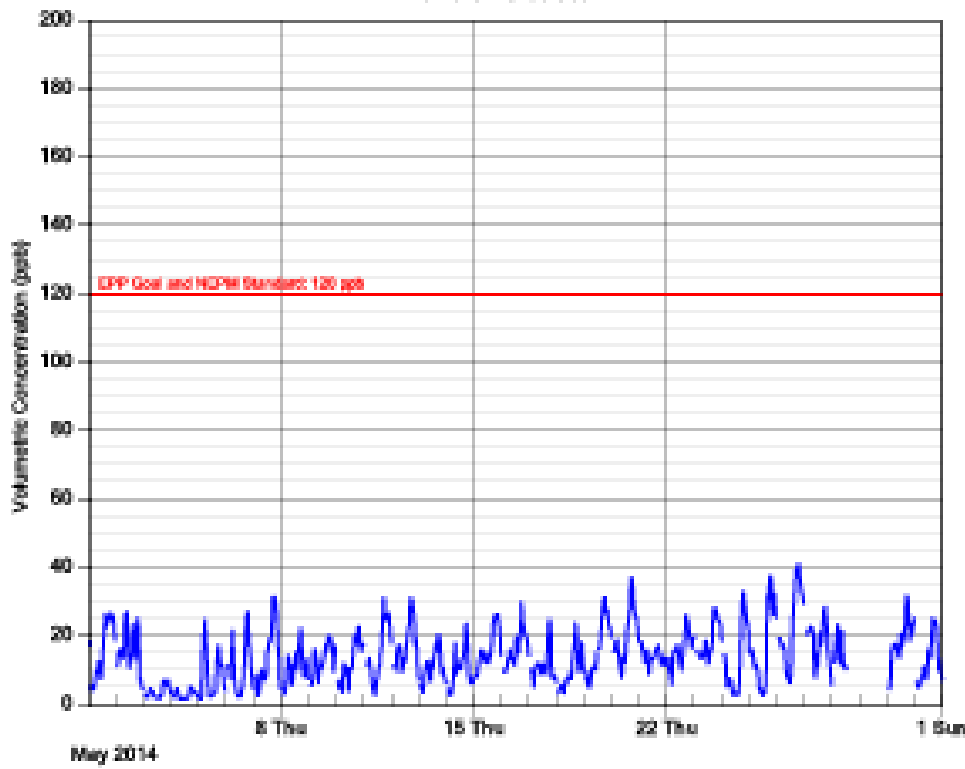


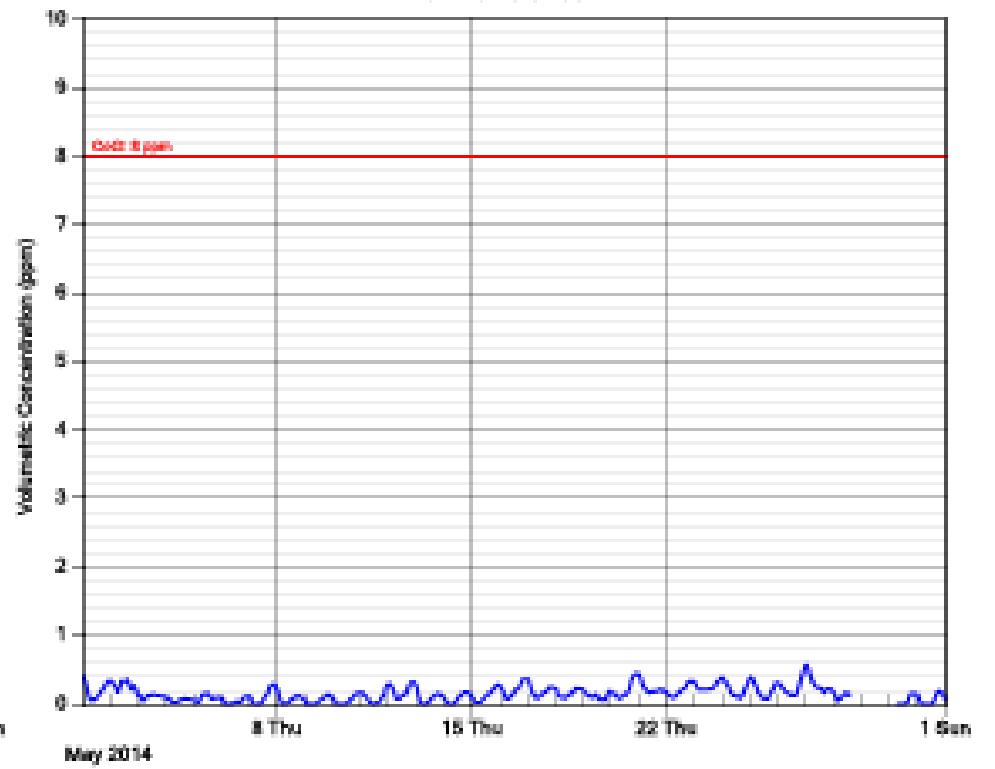
**1. Hawthorne St (Southern Low Level) - Maximum Values for May 2014**

Parameter	EPP Goal	Averaging Period	Maximum Value	Wind Direction	Date & Time
NO <sub>2</sub>	120 ppb	1 hour	41 ppb	94°	26/05/2014 19:00
CO	9 ppm	8 hours	0.6 ppm	228°	27/05/2014 01:00
PM <sub>2.5</sub>	25 µg/m <sup>3</sup>	24 hours	18 µg/m <sup>3</sup>	16°	27/05/2014
PM <sub>10</sub>	50 µg/m <sup>3</sup>	24 hours	28 µg/m <sup>3</sup>	106°	29/05/2014

**NO<sub>2</sub> graph, 1 hour average**  
Hawthorne Street



**CO, 8 hour rolling average**  
Hawthorne Street



**PM<sub>2.5</sub>, Daily average**  
Hawthorne Street



**PM<sub>10</sub>, Daily average**  
Hawthorne Street

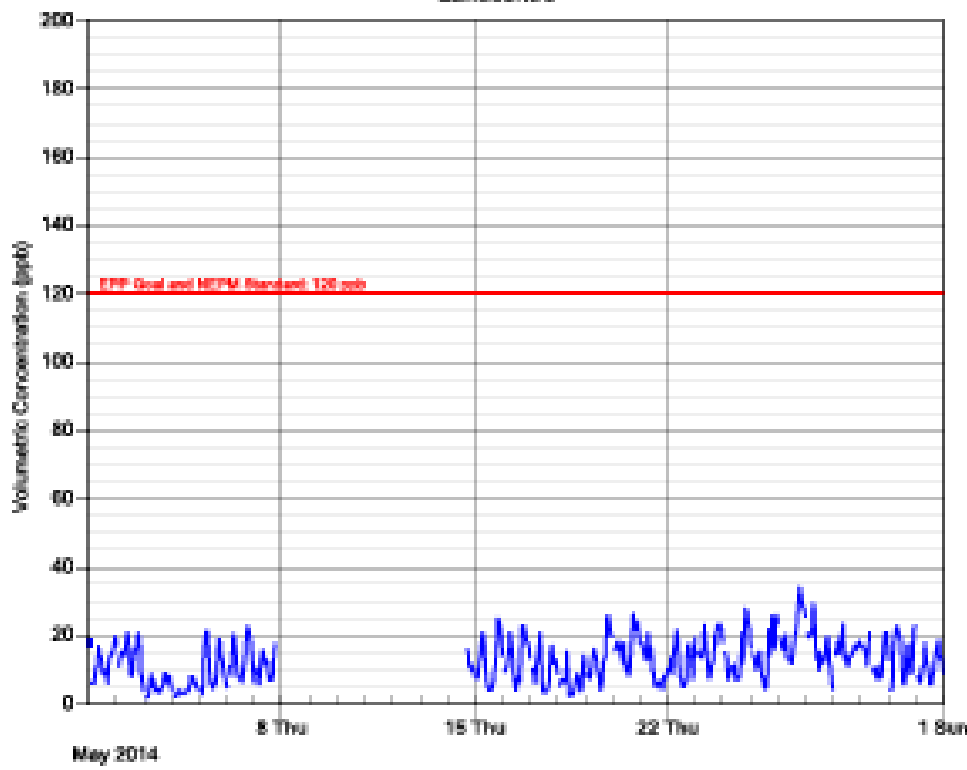


**Exceedances:** No exceedances for May 2014

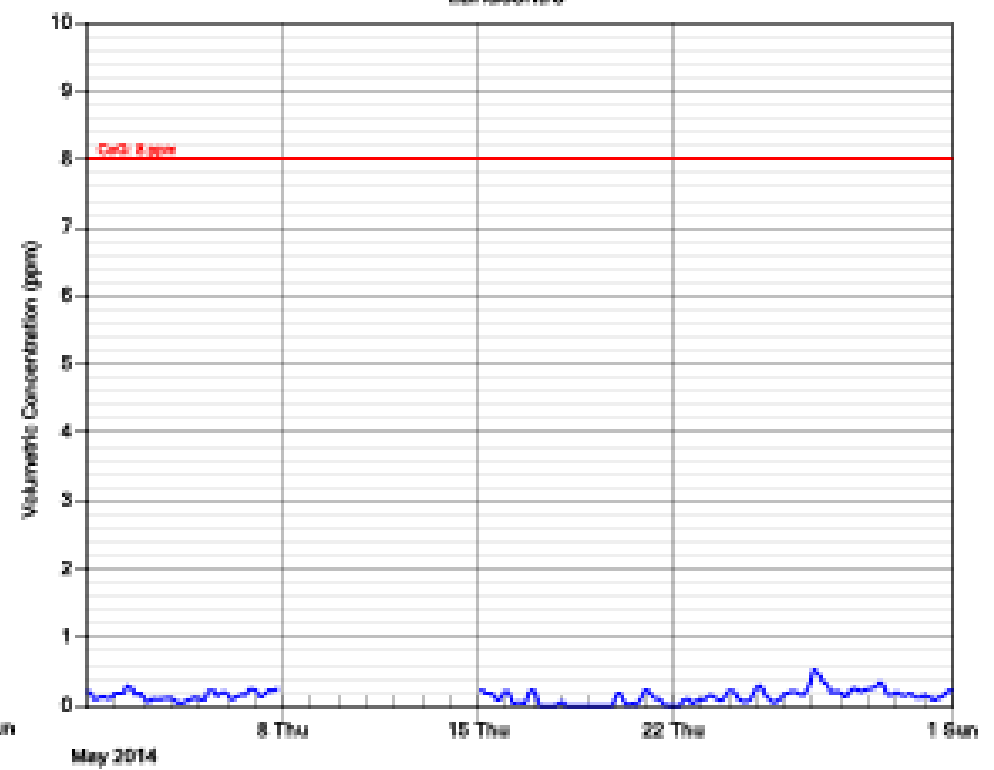
**2. Landcentre (Southern High Level) – Maximum Values for May 2014**

Parameter	EPP Goal	Averaging Period	Maximum Value	Wind Direction	Date & Time
NO <sub>2</sub>	120 ppb	1 hour	34 ppb	86°	26/05/2014 19:00
CO	9 ppm	8 hours	0.5 ppm	219°	27/05/2014 02:00
PM <sub>2.5</sub>	25 µg/m <sup>3</sup>	24 hours	17 µg/m <sup>3</sup>	349°	27/05/2014
PM <sub>10</sub>	50 µg/m <sup>3</sup>	24 hours	34 µg/m <sup>3</sup>	131°	29/05/2014

**NO<sub>2</sub>, 1 hour average**  
Landcentre



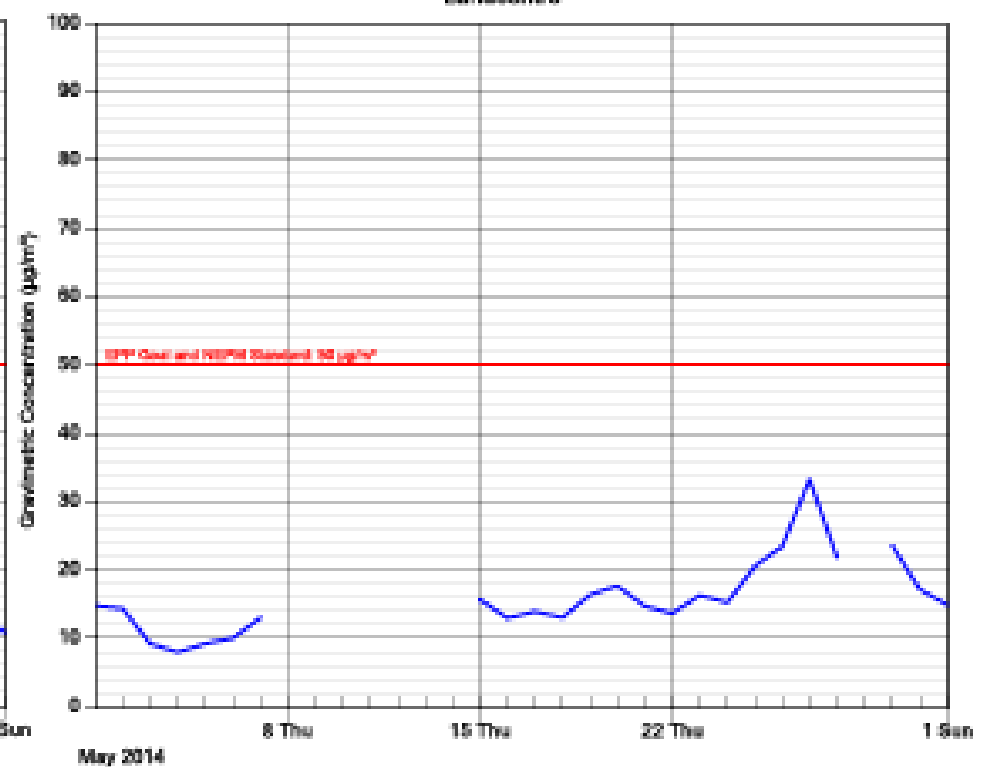
**CO, 8 hour rolling average**  
Landcentre



**PM<sub>2.5</sub>, Daily average**  
Landcentre



**PM<sub>10</sub>, Daily average**  
Landcentre

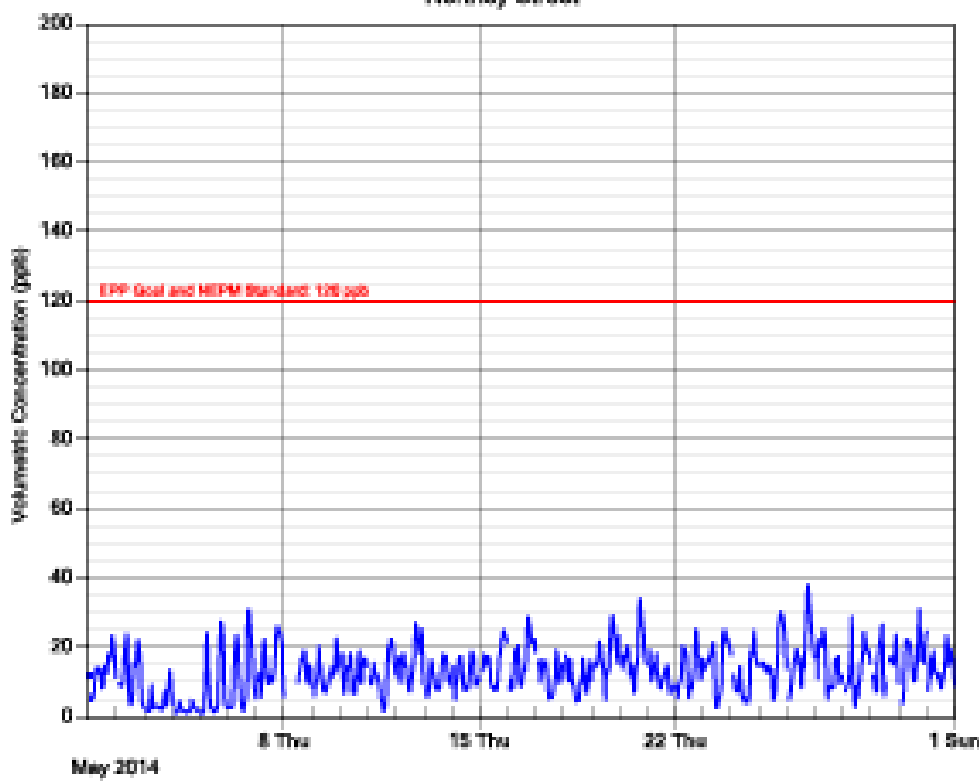


**Exceedances:** No exceedances for May 2014

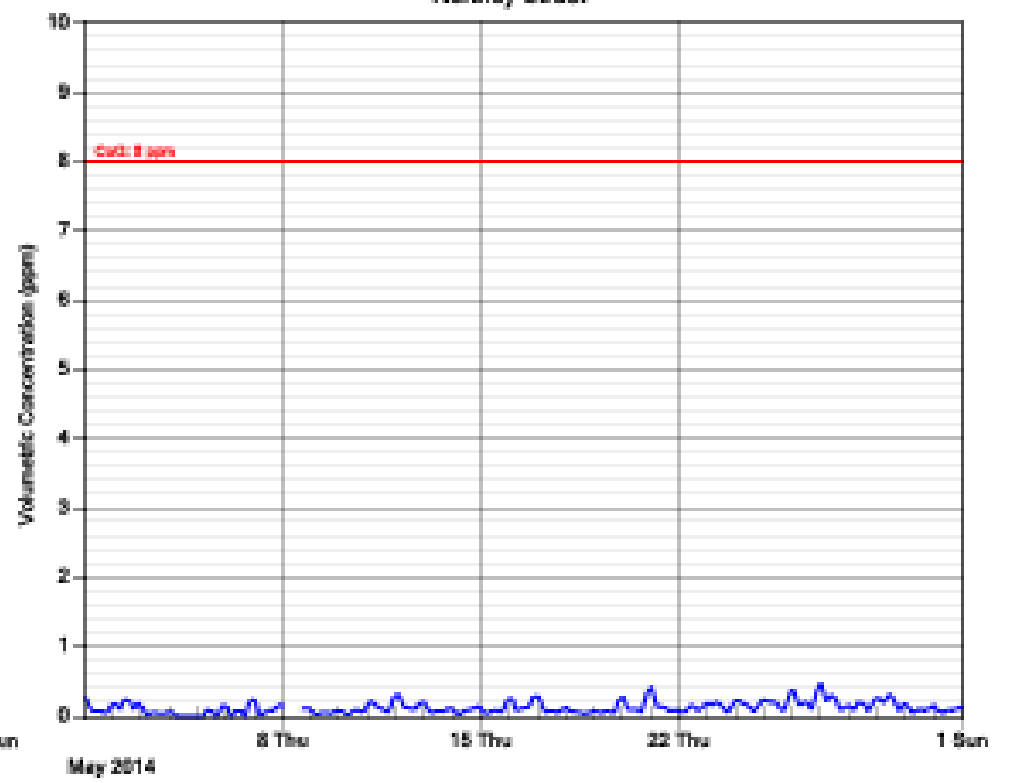
**3. Northey St (Northern Low Level)– Maximum Values for May 2014**

Parameter	EPP Goal	Averaging Period	Maximum Value	Wind Direction	Date & Time
NO <sub>2</sub>	120 ppb	1 hour	38 ppb	242°	26/05/2014 18:00
CO	9 ppm	8 hours	0.5 ppm	259°	27/05/2014 01:00
PM <sub>2.5</sub>	25 µg/m <sup>3</sup>	24 hours	17 µg/m <sup>3</sup>	140°	29/05/2014
PM <sub>10</sub>	50 µg/m <sup>3</sup>	24 hours	28 µg/m <sup>3</sup>	140°	29/05/2014

**NO<sub>2</sub>, 1 hour average**  
Northey Street



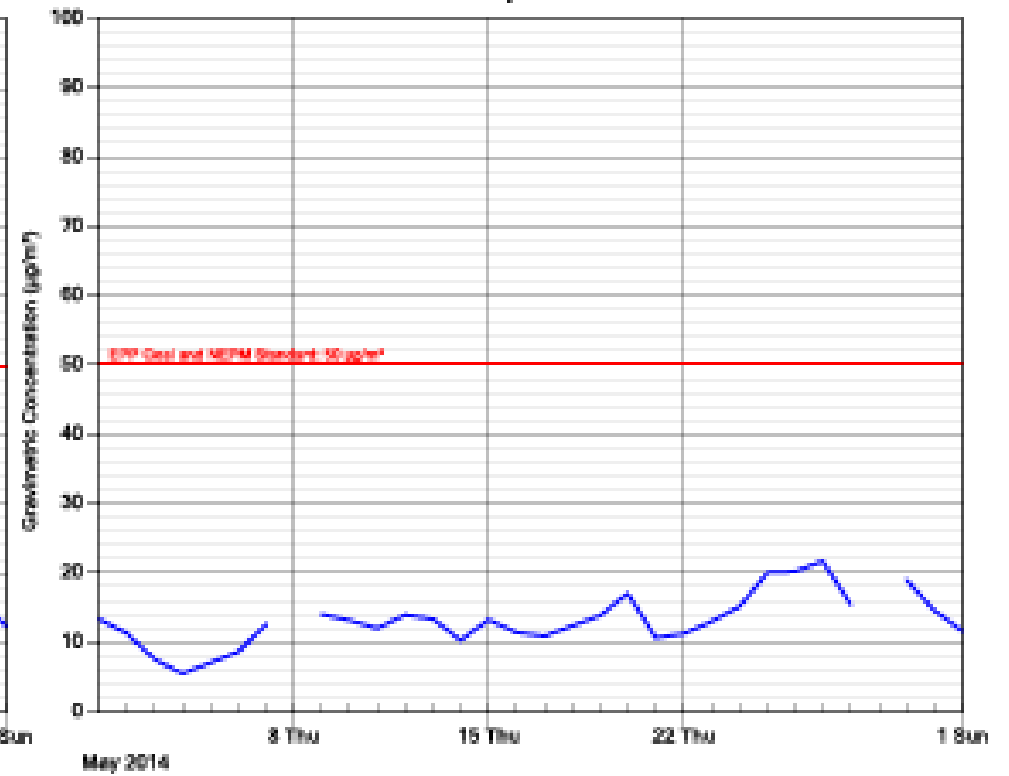
**CO, 8 hour rolling average**  
Northey Street



**PM<sub>2.5</sub> Daily average**  
Northey Street



**PM<sub>10</sub> Daily average**  
Northey Street

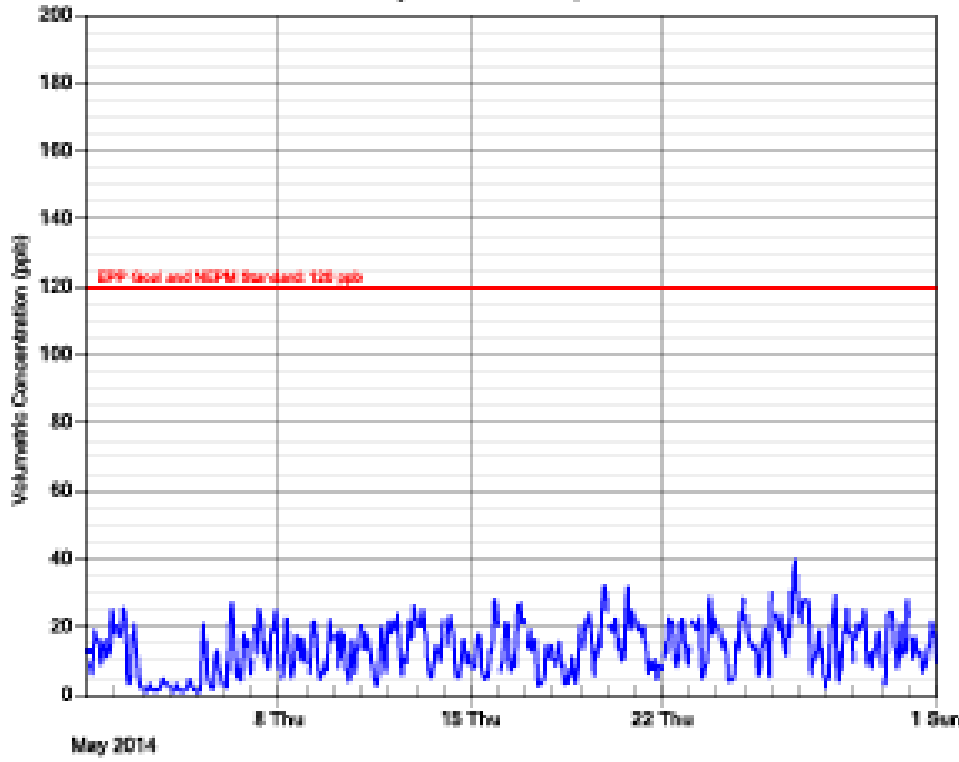


**Exceedances:** No exceedances for May 2014

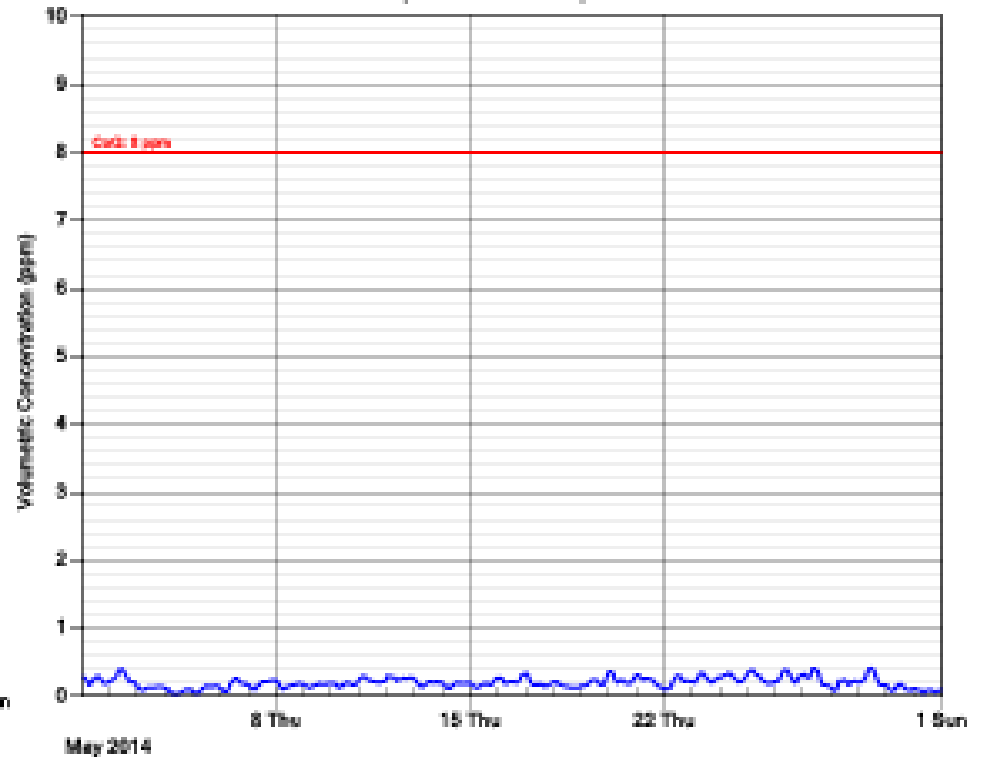
4. Royal Brisbane Hospital (Northern High Level) – Maximum Values for May 2014

Parameter	EPP Goal	Averaging Period	Maximum Value	Wind Direction	Date & Time
NO <sub>2</sub>	120 ppb	1 hour	40 ppb	88°	26/05/2014 21:00
CO	9 ppm	8 hours	0.4 ppm	263°	29/05/2014 10:00
PM <sub>2.5</sub>	25 µg/m <sup>3</sup>	24 hours	9 µg/m <sup>3</sup>	85°	12/05/2014
PM <sub>10</sub>	50 µg/m <sup>3</sup>	24 hours	18 µg/m <sup>3</sup>	96°	13/05/2014

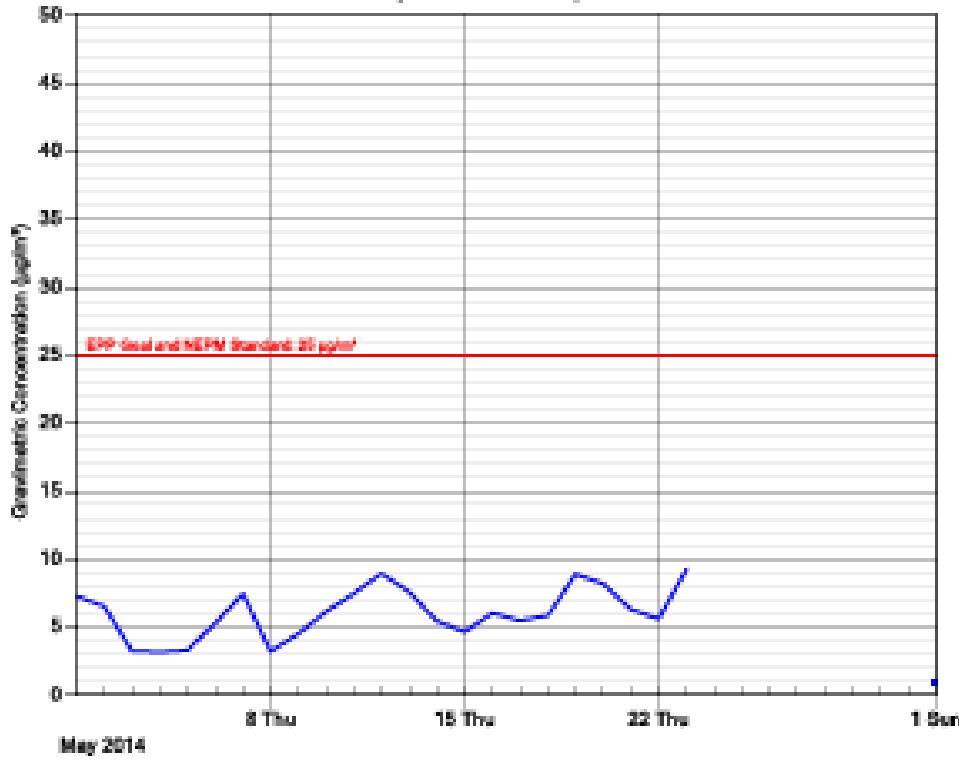
NO<sub>2</sub>, 1 hour average  
Royal Brisbane Hospital



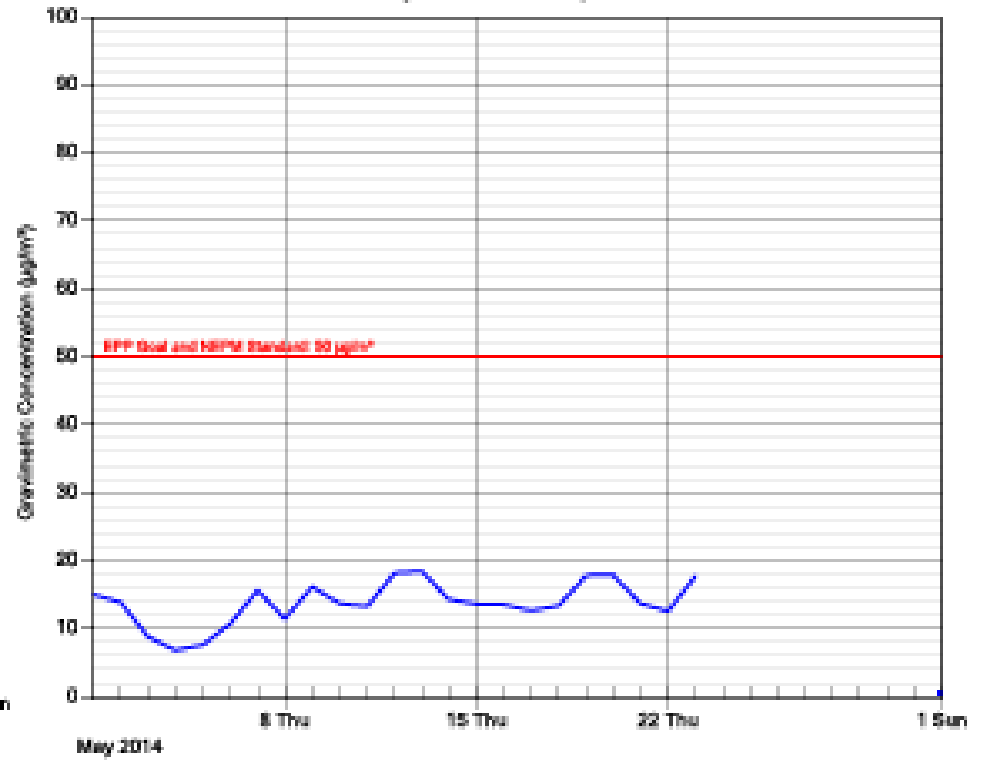
CO, 8 hour rolling average  
Royal Brisbane Hospital



PM<sub>2.5</sub> Daily average  
Royal Brisbane Hospital



PM<sub>10</sub> Daily average  
Royal Brisbane Hospital



Exceedances: No exceedances for May 2014