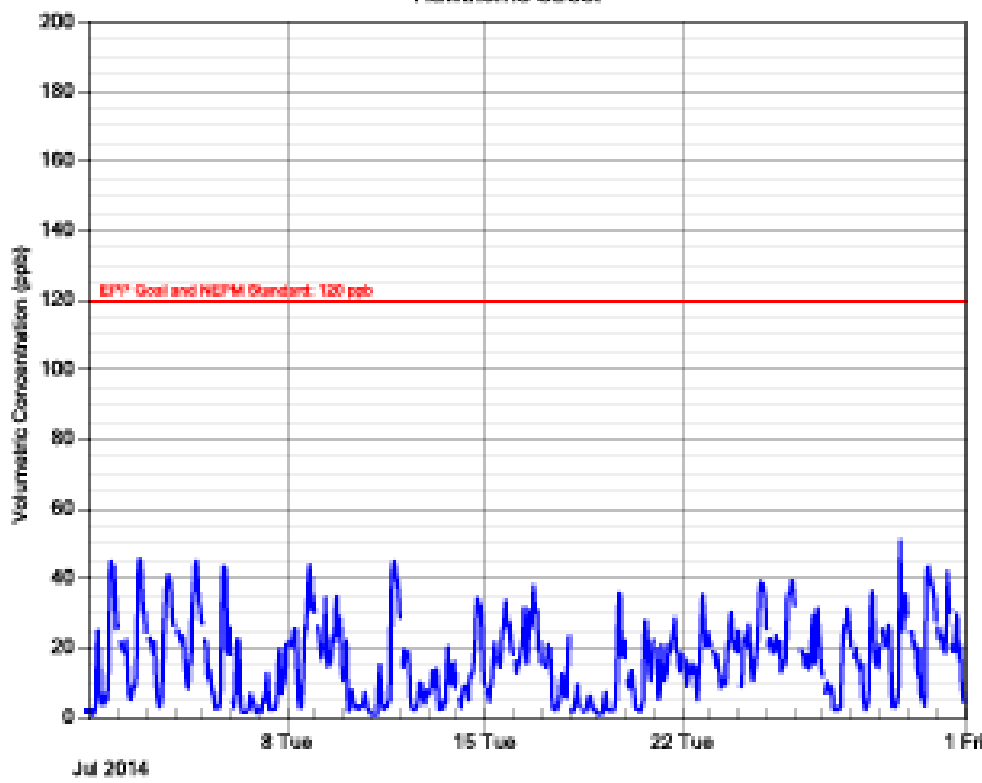


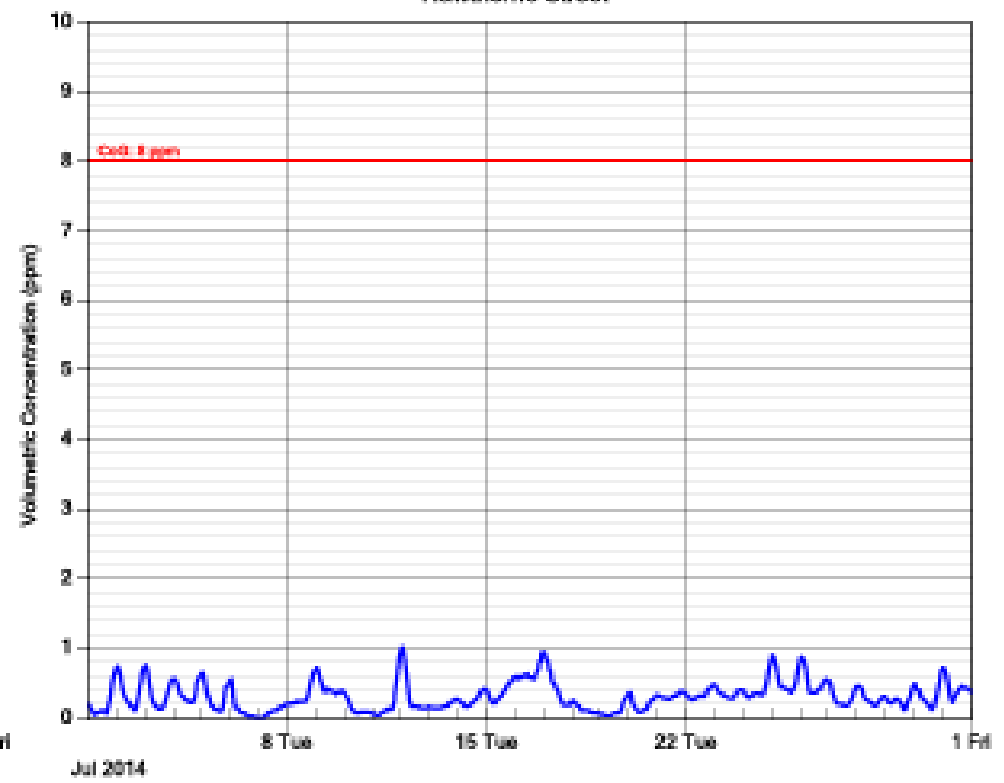
1. Hawthorne St (Southern Low Level) - Maximum Values for July 2014

Parameter	EPP Goal	Averaging Period	Maximum Value	Wind Direction	Date & Time
NO ₂	120 ppb	1 hour	51 ppb	58°	29/07/2014 18:00
CO	9 ppm	8 hours	1 ppm	227°	12/07/2014 01:00
PM _{2.5}	25 µg/m ³	24 hours	20 µg/m ³	321°	16/07/2014
PM ₁₀	50 µg/m ³	24 hours	30 µg/m ³	321°	16/07/2014

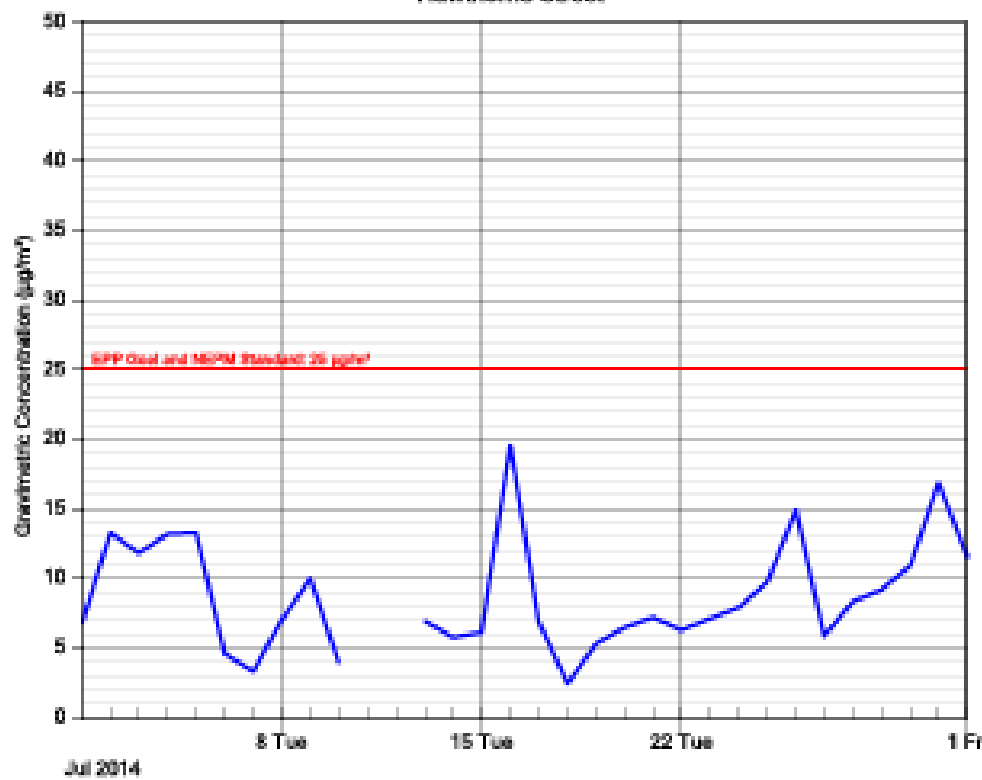
**NO₂ graph, 1 hour average
Hawthorne Street**



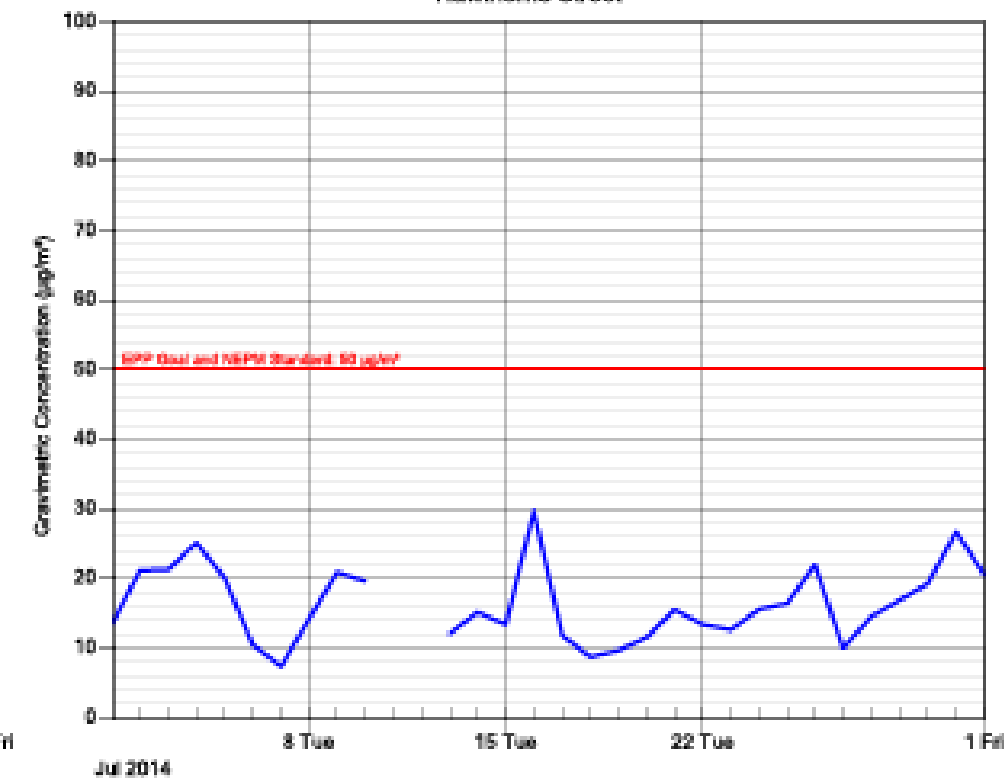
**CO, 8 hour rolling average
Hawthorne Street**



**PM_{2.5}, Daily average
Hawthorne Street**



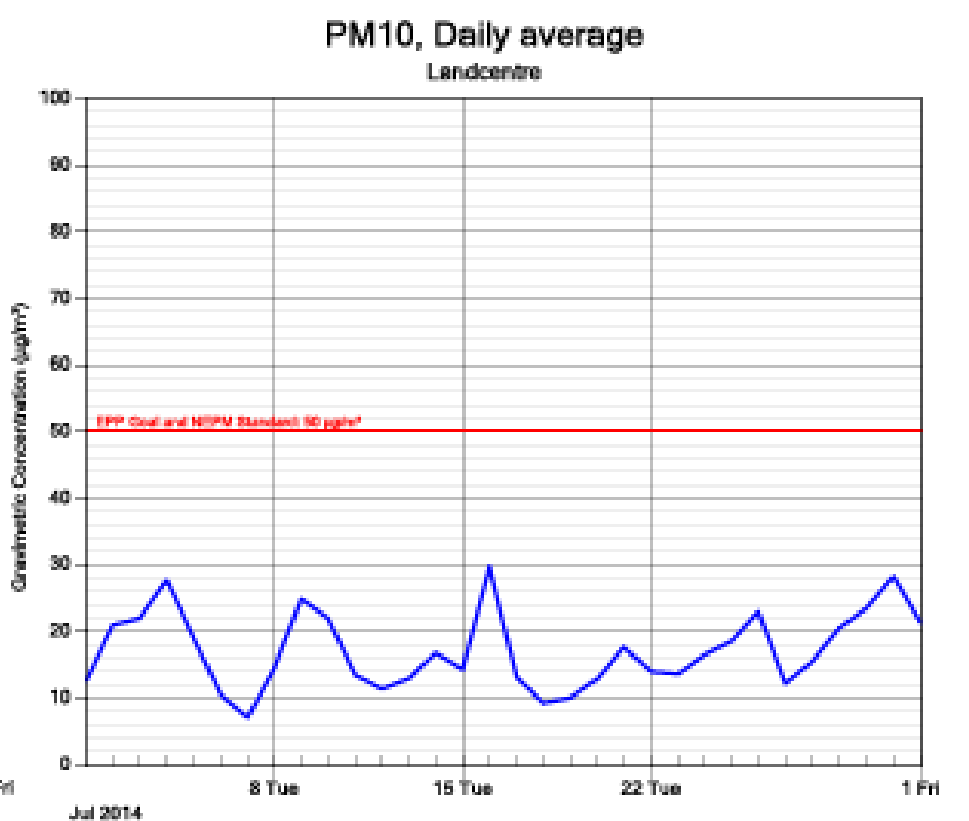
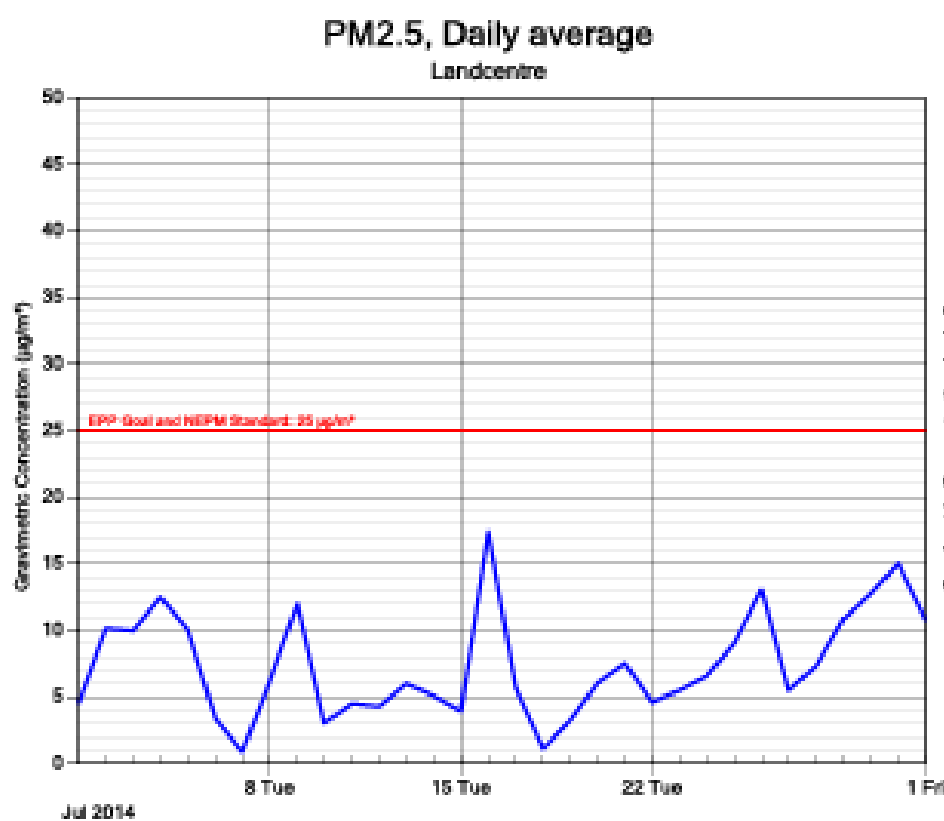
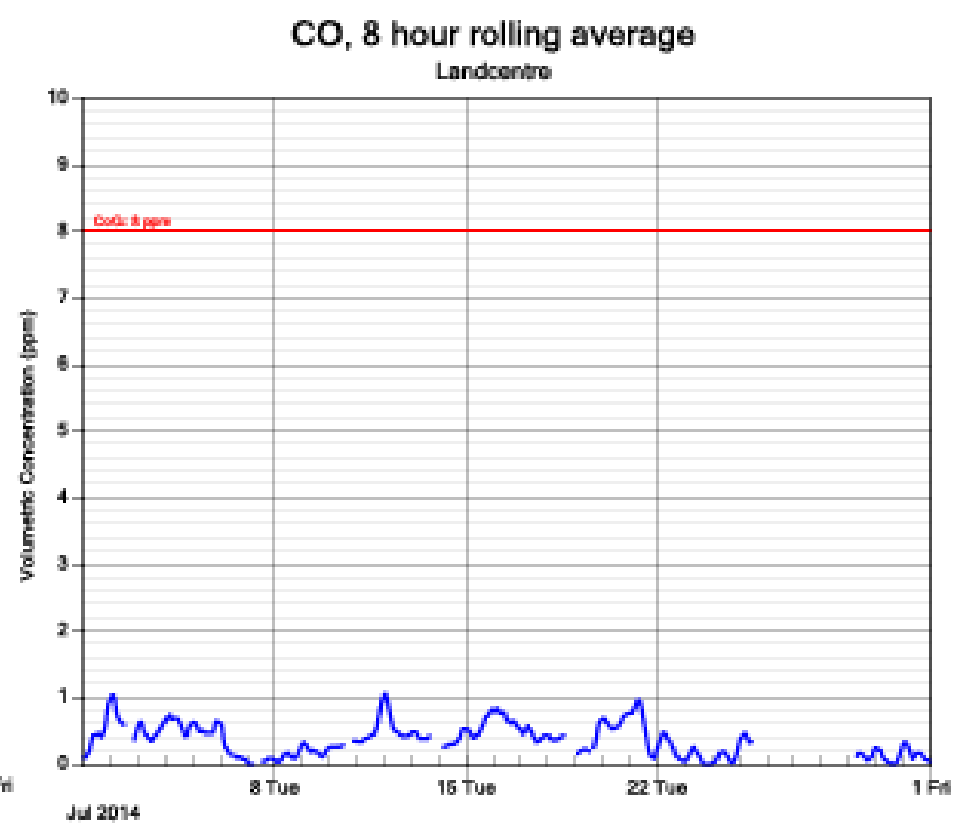
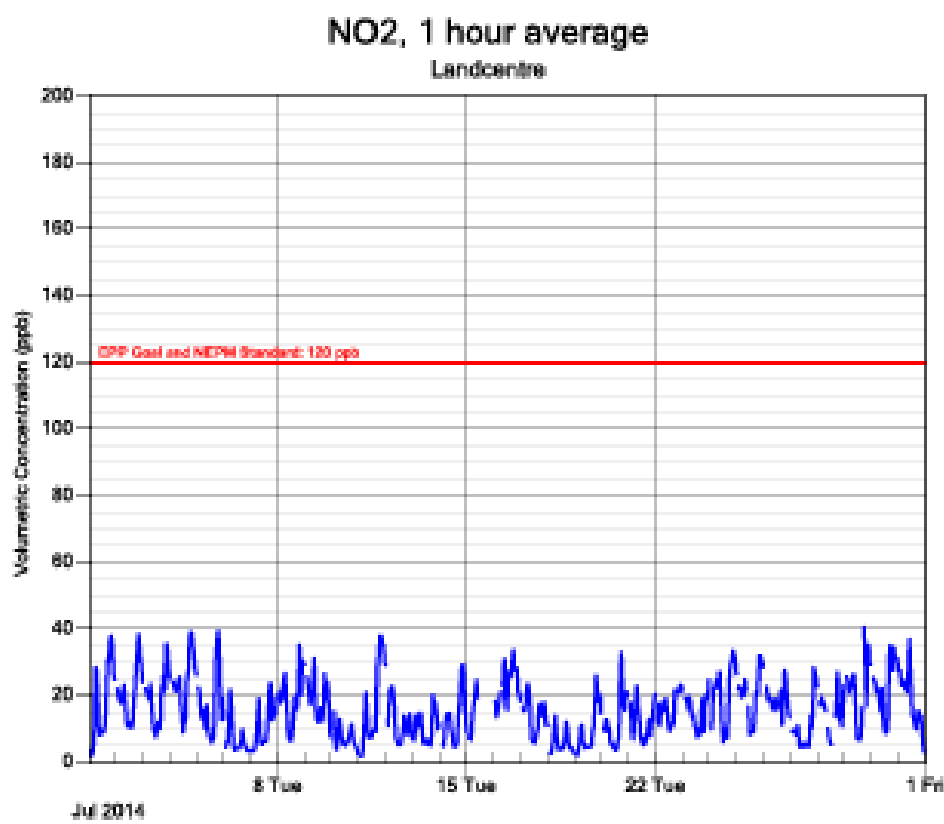
**PM₁₀, Daily average
Hawthorne Street**



Exceedances: No exceedances for July 2014

2. Landcentre (Southern High Level) – Maximum Values for July 2014

Parameter	EPP Goal	Averaging Period	Maximum Value	Wind Direction	Date & Time
NO ₂	120 ppb	1 hour	40 ppb	65°	29/07/2014 18:00
CO	9 ppm	8 hours	1 ppm	228°	12/07/2014 01:00
PM _{2.5}	25 µg/m ³	24 hours	17 µg/m ³	327°	16/07/2014
PM ₁₀	50 µg/m ³	24 hours	30 µg/m ³	327°	16/07/2014

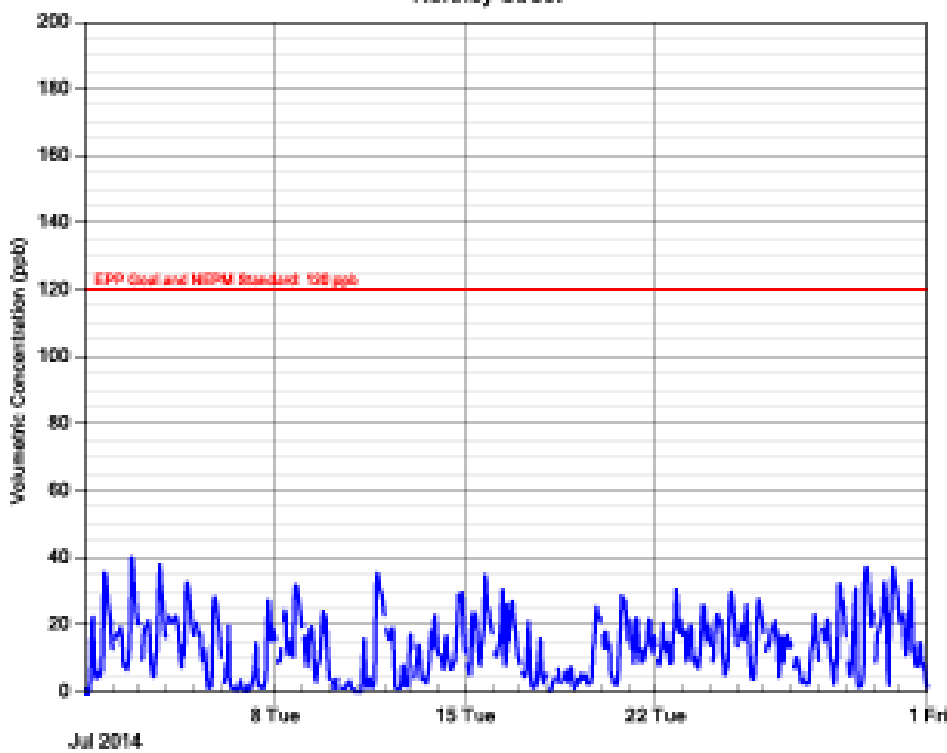


Exceedances: No exceedances for July 2014

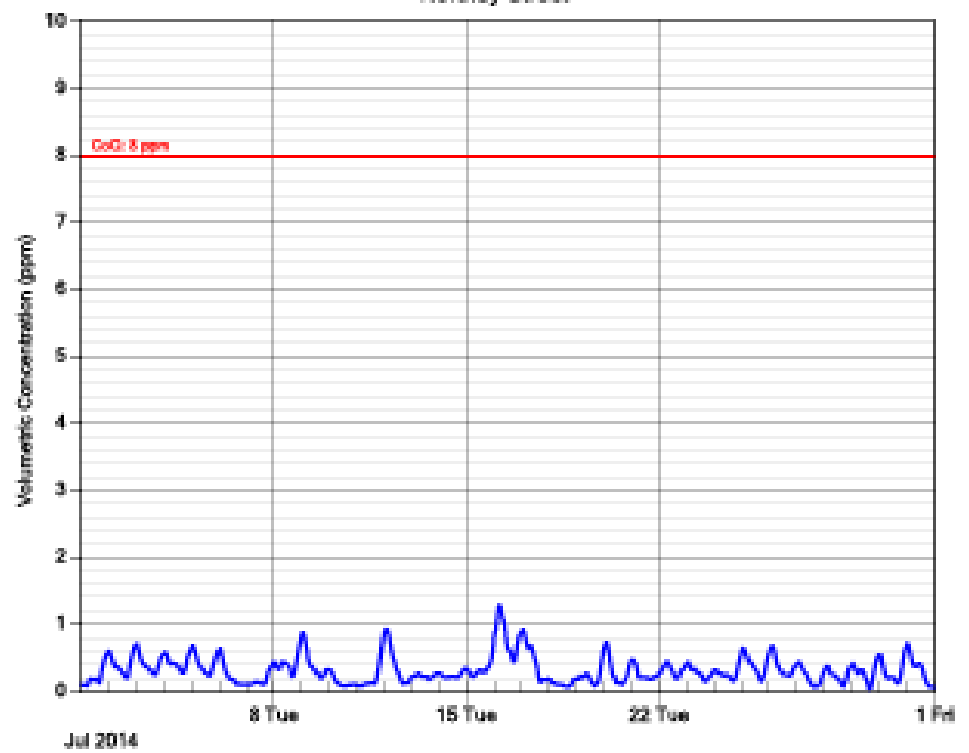
3. Northey St (Northern Low Level)– Maximum Values for July 2014

Parameter	EPP Goal	Averaging Period	Maximum Value	Wind Direction	Date & Time
NO ₂	120 ppb	1 hour	40 ppb	56°	02/07/2014 17:00
CO	9 ppm	8 hours	1 ppm	259°	16/07/2014 05:00
PM _{2.5}	25 µg/m ³	24 hours	55 µg/m ³	221°	16/07/2014
PM ₁₀	50 µg/m ³	24 hours	63 µg/m ³	221°	16/07/2014

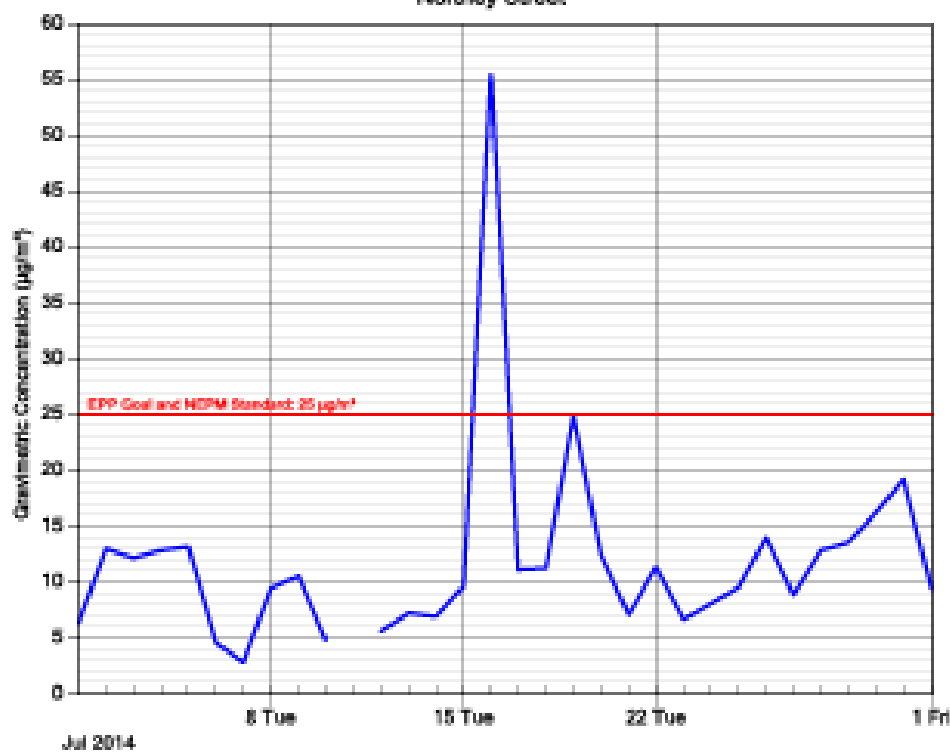
NO₂, 1 hour average
Northey Street



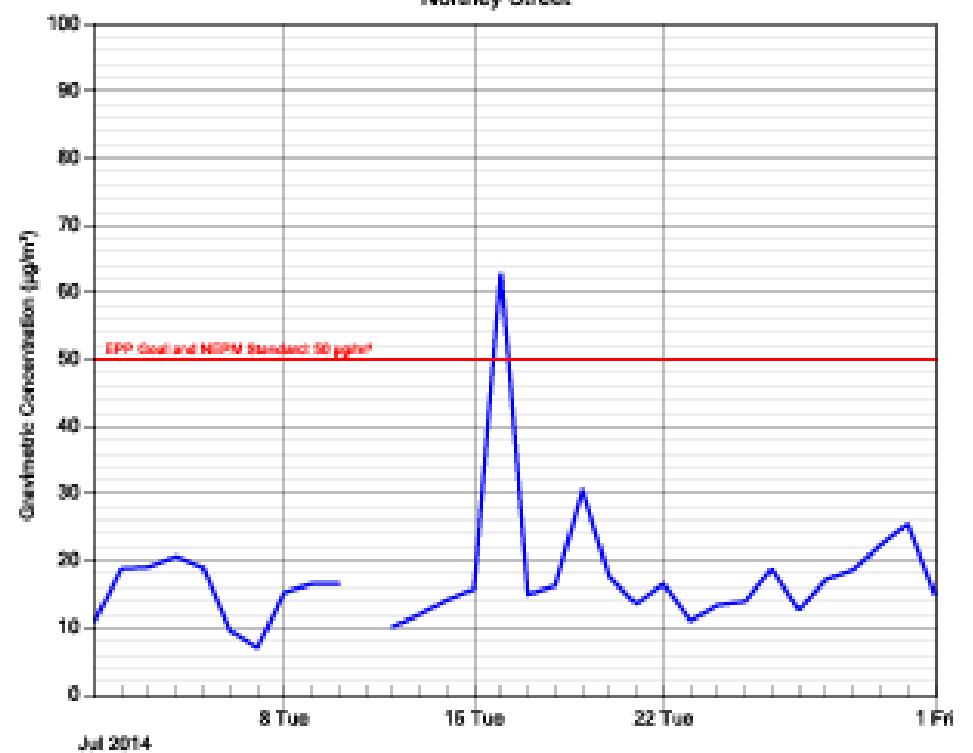
CO, 8 hour rolling average
Northey Street



PM_{2.5} Daily average
Northey Street



PM₁₀ Daily average
Northey Street

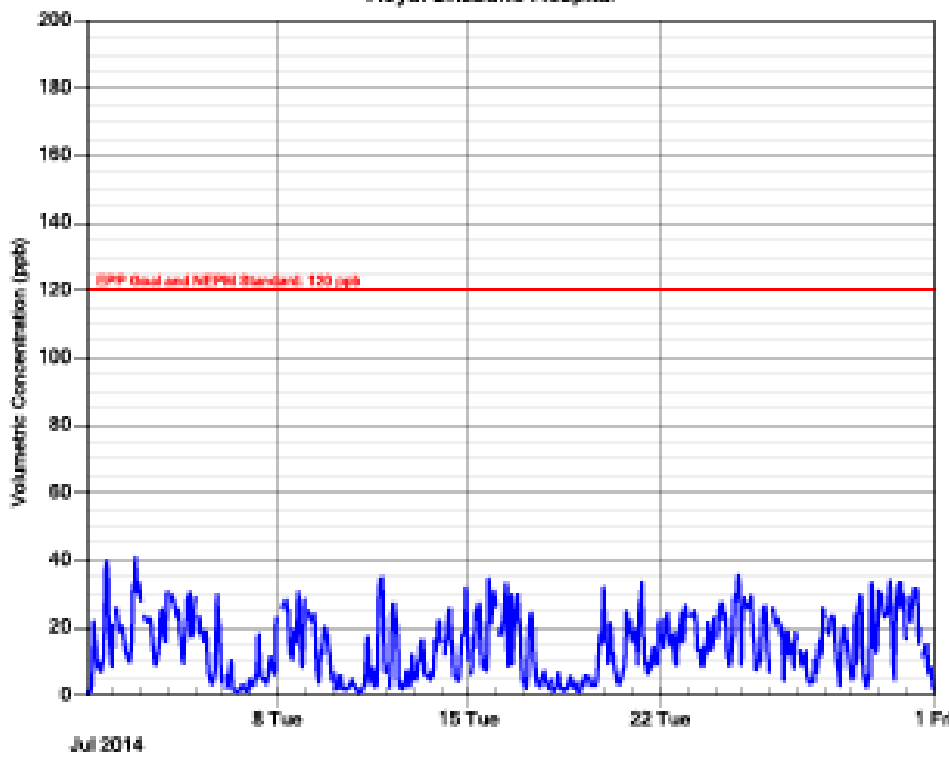


Exceedances: The PM_{2.5} and PM₁₀- exceedances observed on 16 July 2014 were as a result of controlled burns occurring at The Gap.

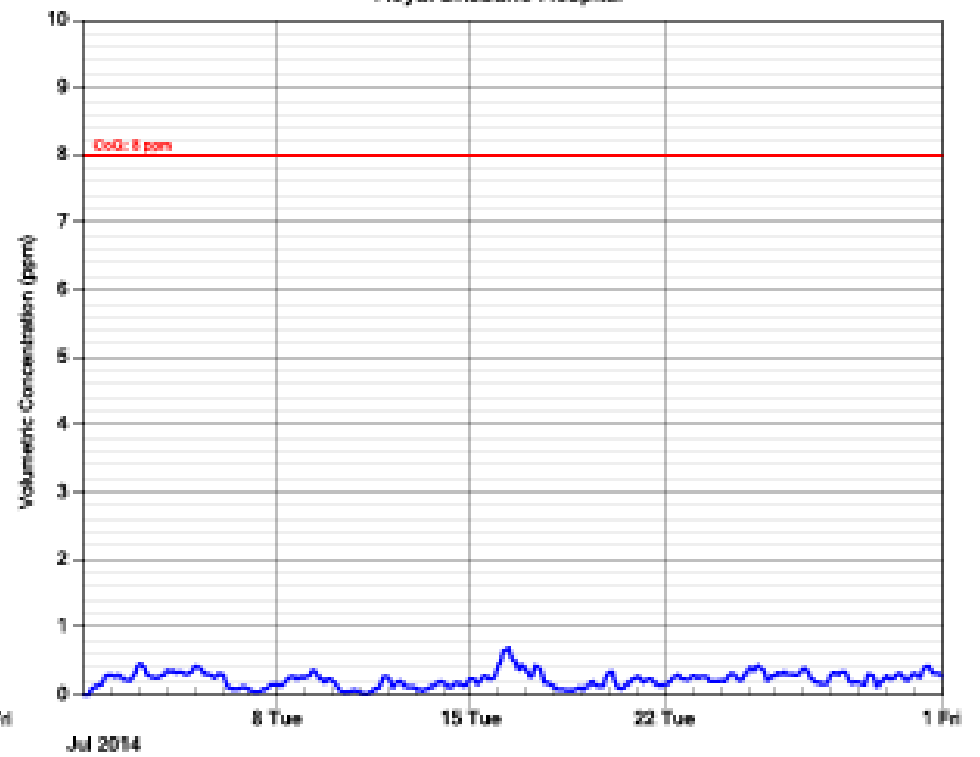
4. Royal Brisbane Hospital (Northern High Level) – Maximum Values for July 2014

Parameter	EPP Goal	Averaging Period	Maximum Value	Wind Direction	Date & Time
NO ₂	120 ppb	1 hour	41 ppb	38°	02/07/2014 19:00
CO	9 ppm	8 hours	0.7 ppm	122°	16/07/2014 09:00
PM _{2.5}	25 µg/m ³	24 hours	26 µg/m ³	284°	16/07/2014
PM ₁₀	50 µg/m ³	24 hours	35 µg/m ³	284°	16/07/2014

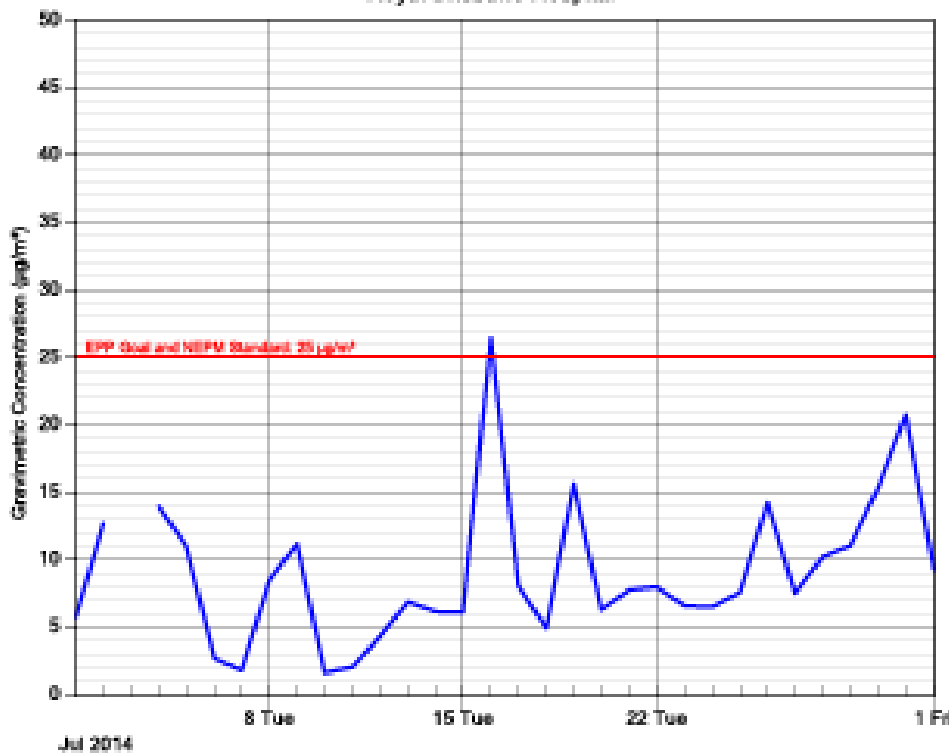
NO₂, 1 hour average
Royal Brisbane Hospital



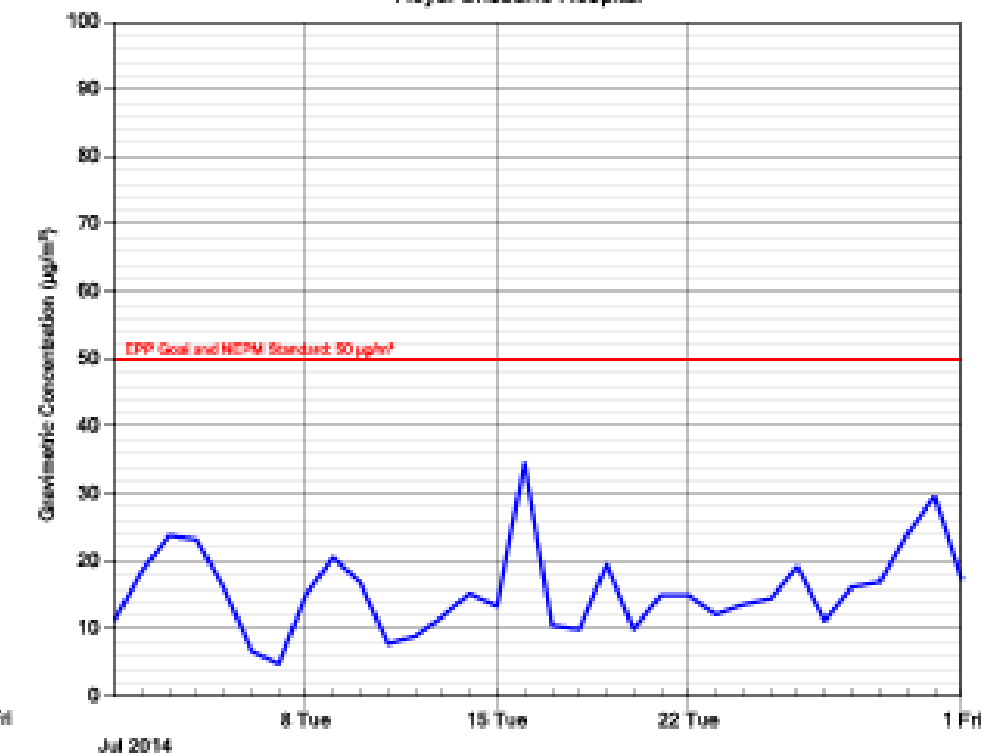
CO, 8 hour rolling average
Royal Brisbane Hospital



PM_{2.5} Daily average
Royal Brisbane Hospital



PM₁₀ Daily average
Royal Brisbane Hospital



Exceedances: The PM_{2.5} exceedance observed on 16 July 2014 was as a result of controlled burns occurring at The Gap.