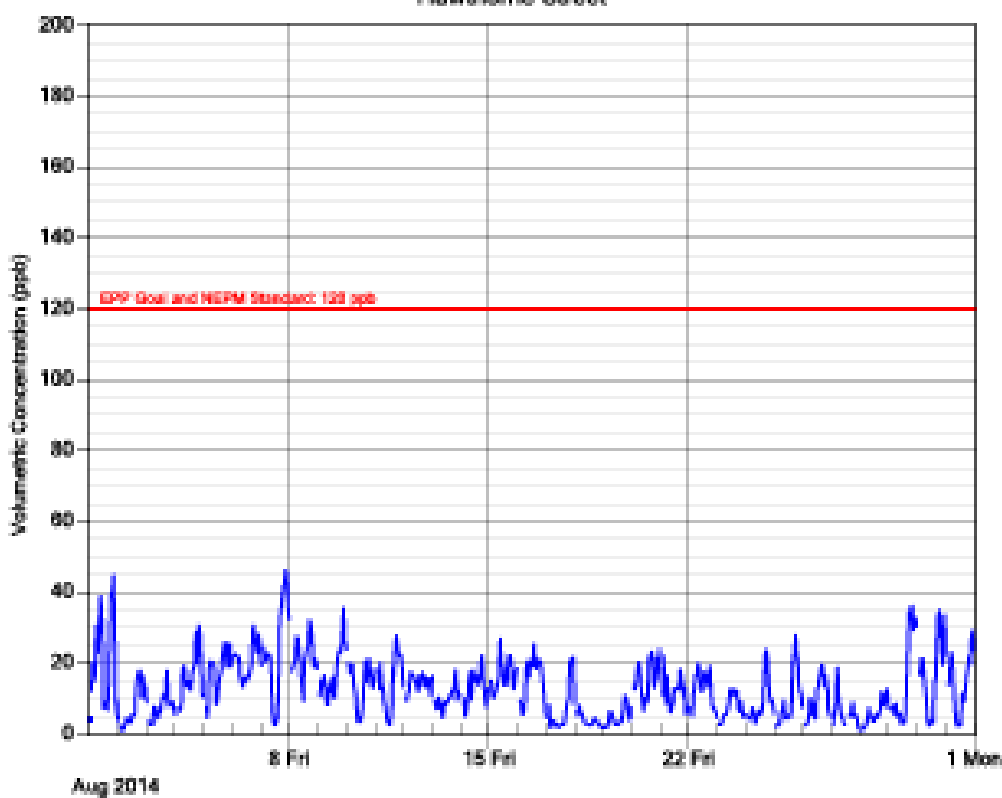


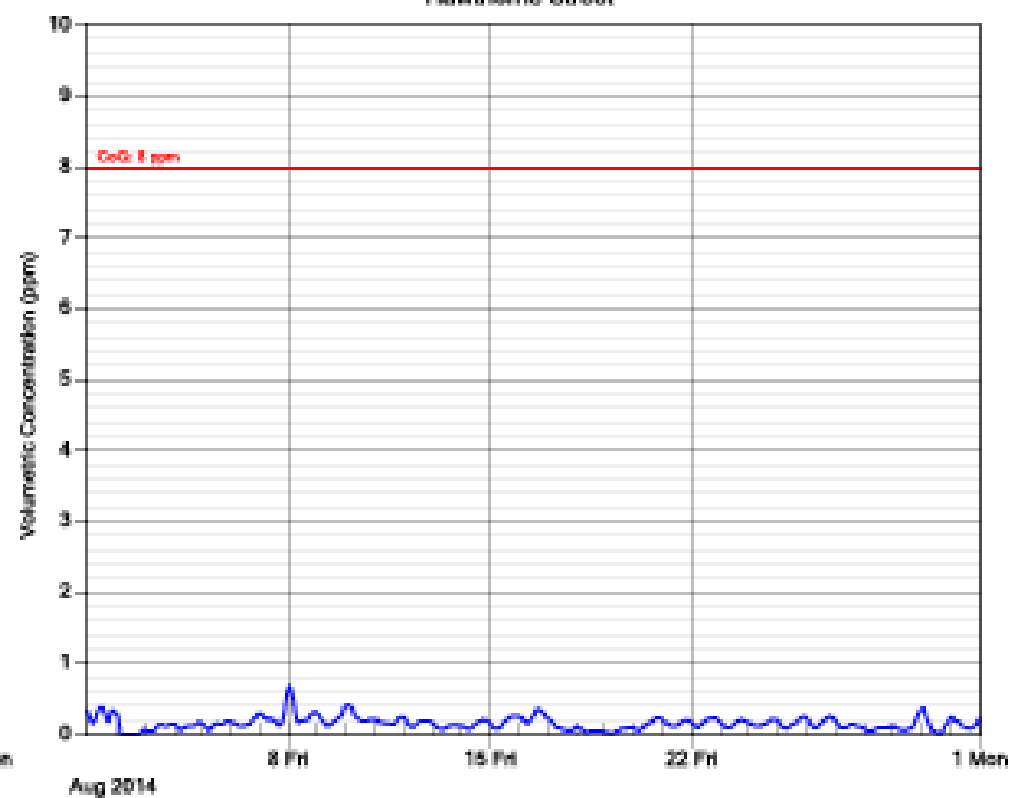
**1. Hawthorne St (Southern Low Level) - Maximum Values for August 2014**

Parameter	EPP Goal	Averaging Period	Maximum Value	Wind Direction	Date & Time
NO <sub>2</sub>	120 ppb	1 hour	46 ppb	67°	07/08/2014 21:00
CO	9 ppm	8 hours	0.7 ppm	228°	08/08/2014 01:00
PM <sub>2.5</sub>	25 µg/m <sup>3</sup>	24 hours	15 µg/m <sup>3</sup>	176°	03/08/2014
PM <sub>10</sub>	50 µg/m <sup>3</sup>	24 hours	22 µg/m <sup>3</sup>	25°	10/08/2014

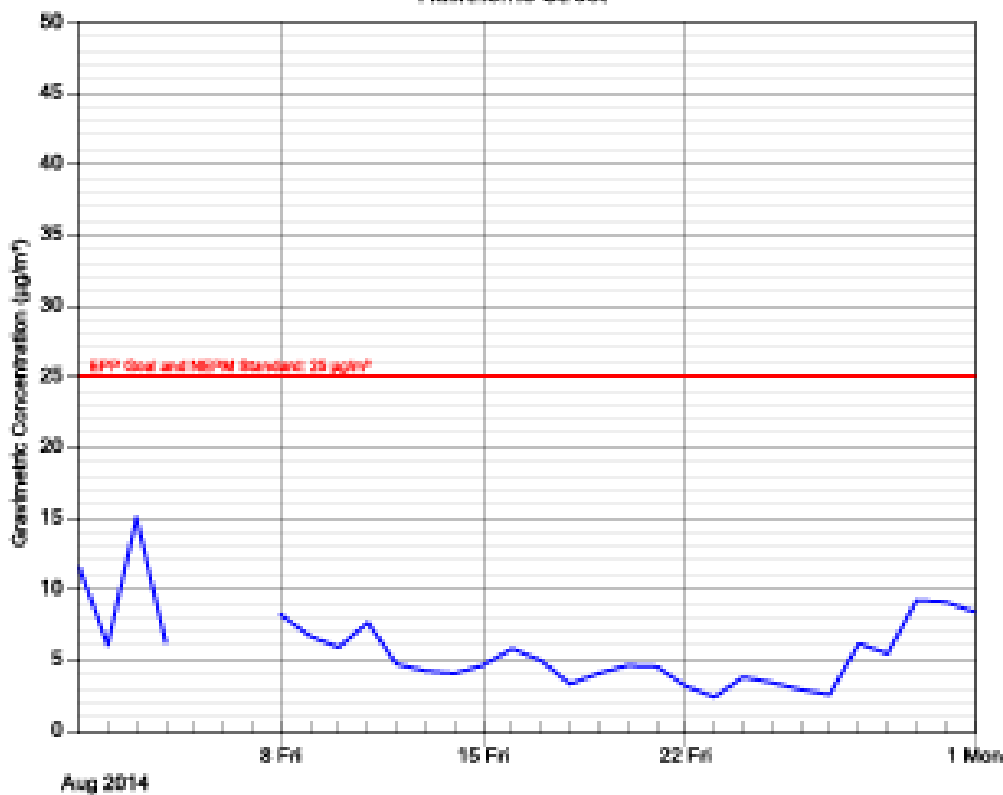
**NO<sub>2</sub> graph, 1 hour average**  
Hawthorne Street



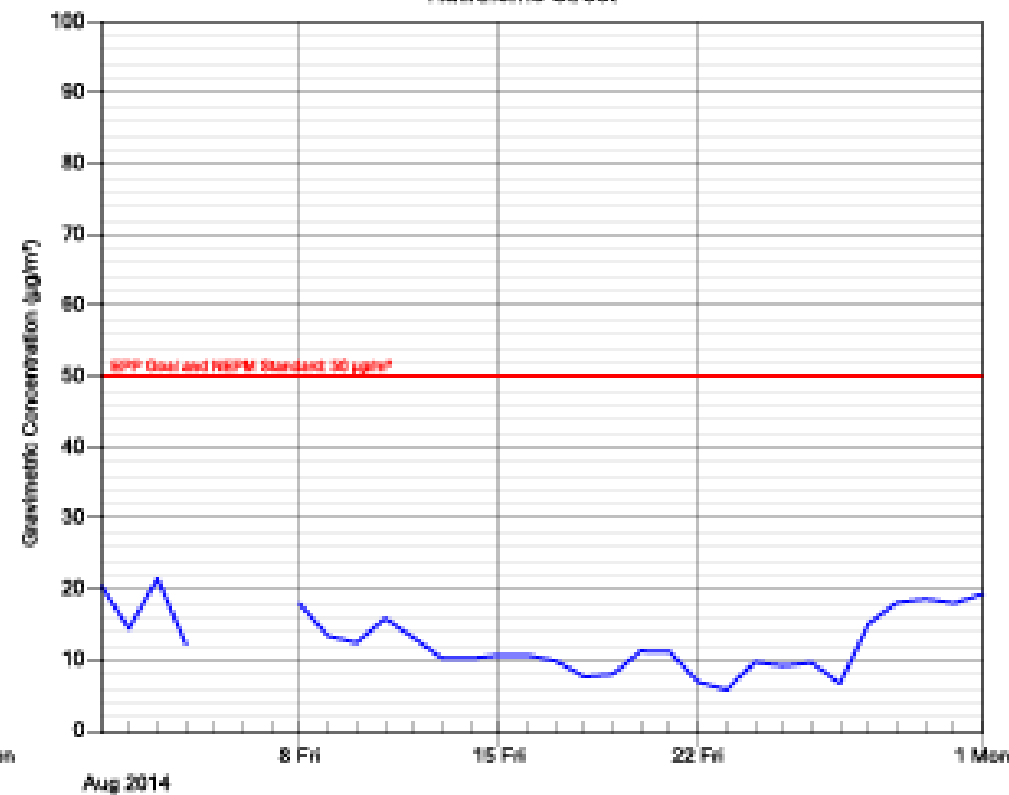
**CO, 8 hour rolling average**  
Hawthorne Street



**PM<sub>2.5</sub>, Daily average**  
Hawthorne Street



**PM<sub>10</sub>, Daily average**  
Hawthorne Street

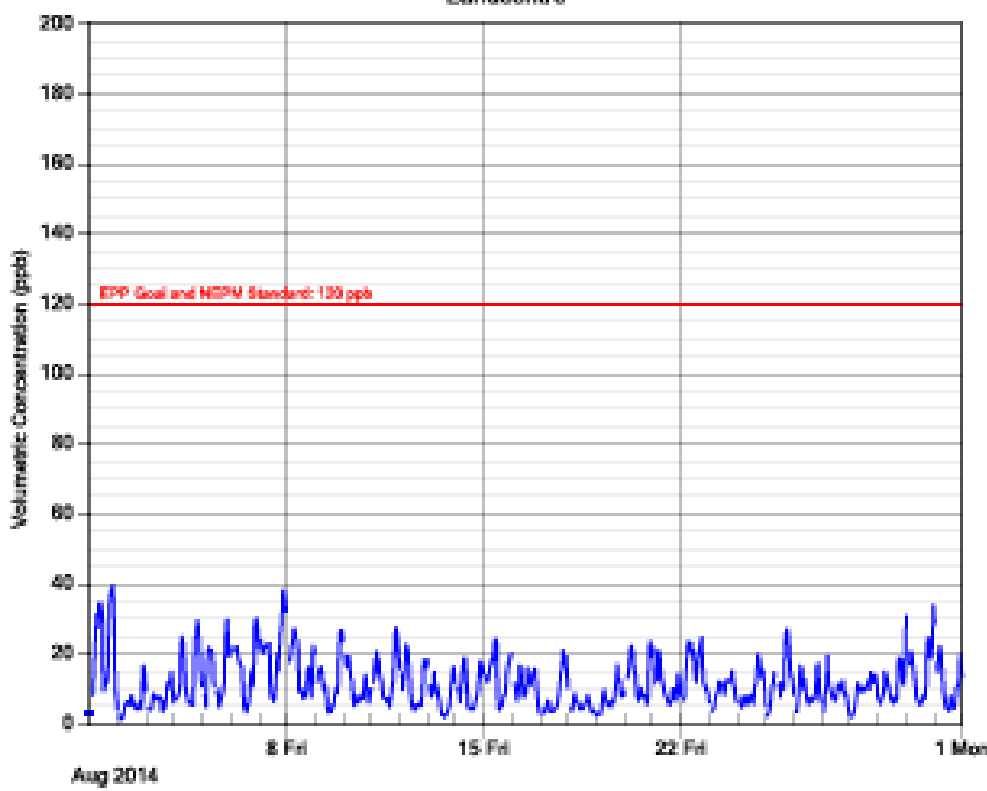


**Exceedances:** No exceedances for August 2014

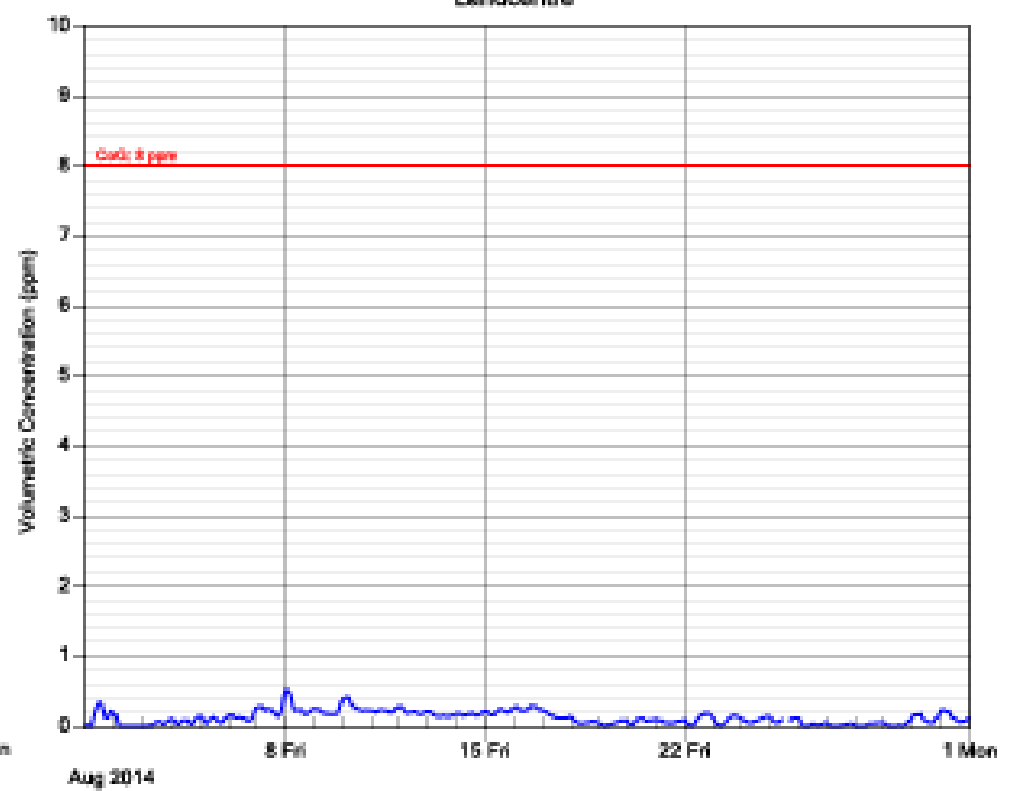
**2. Landcentre (Southern High Level) – Maximum Values for August 2014**

Parameter	EPP Goal	Averaging Period	Maximum Value	Wind Direction	Date & Time
NO <sub>2</sub>	120 ppb	1 hour	40 ppb	84°	01/08/2014 20:00
CO	9 ppm	8 hours	0.5 ppm	222°	08/08/2014 01:00
PM <sub>2.5</sub>	25 µg/m <sup>3</sup>	24 hours	14 µg/m <sup>3</sup>	169°	03/08/2014
PM <sub>10</sub>	50 µg/m <sup>3</sup>	24 hours	22 µg/m <sup>3</sup>	169°	03/08/2014

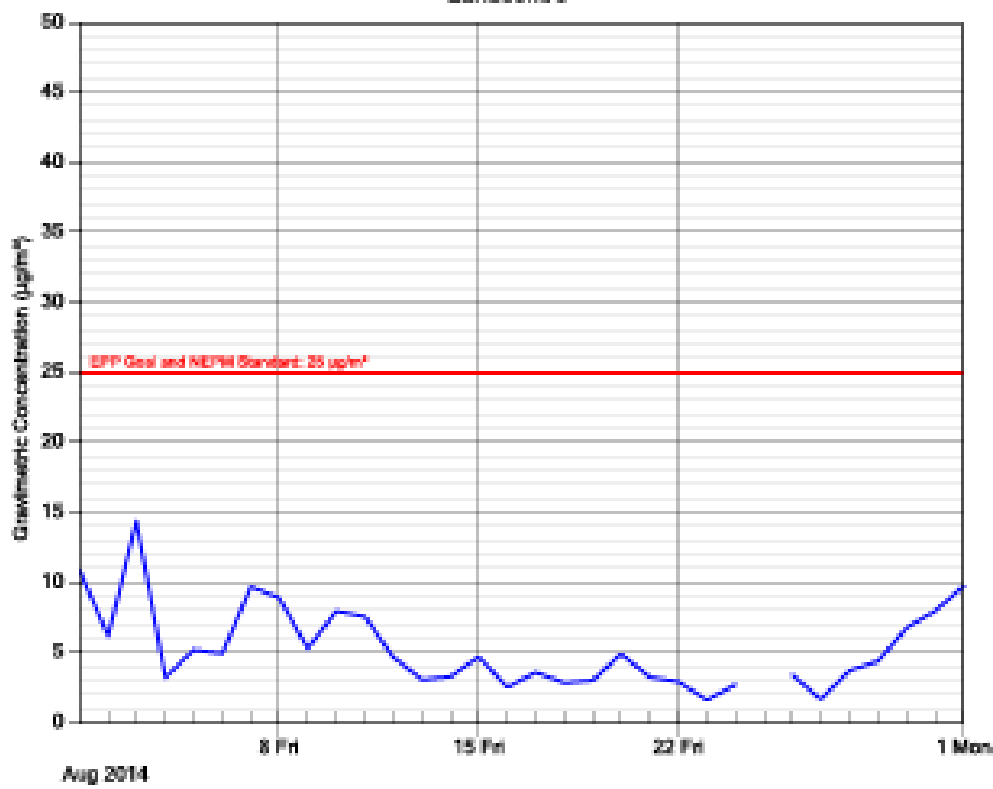
**NO<sub>2</sub>, 1 hour average**  
Landcentre



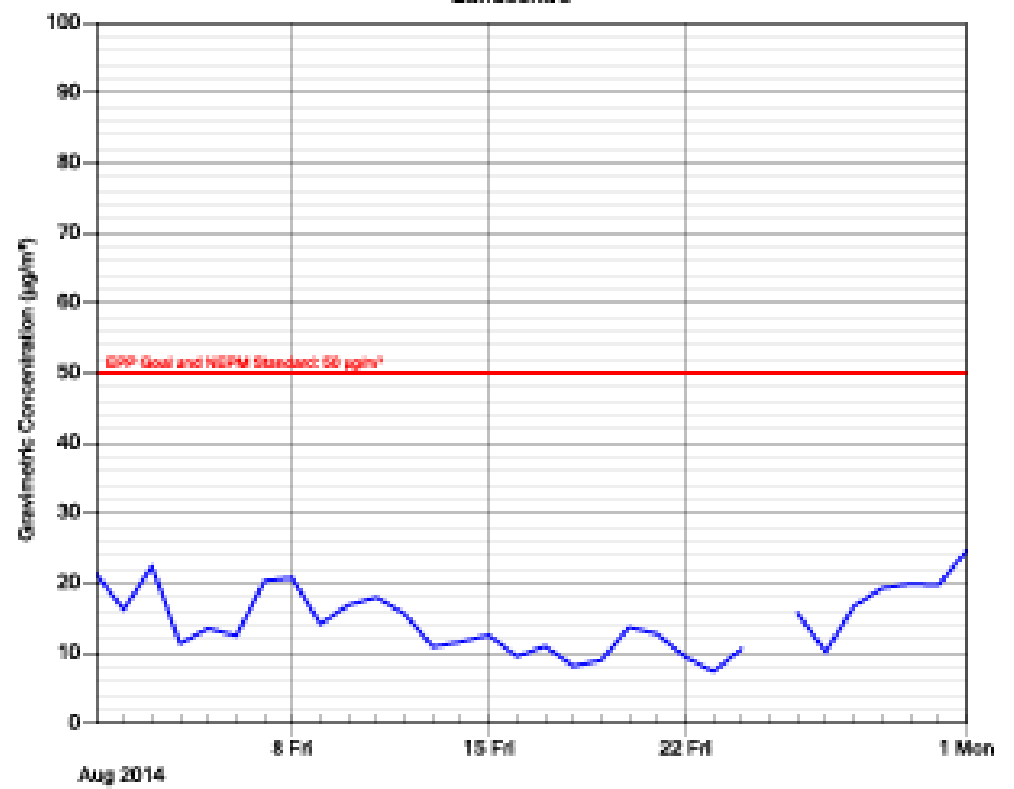
**CO, 8 hour rolling average**  
Landcentre



**PM<sub>2.5</sub>, Daily average**  
Landcentre



**PM<sub>10</sub>, Daily average**  
Landcentre

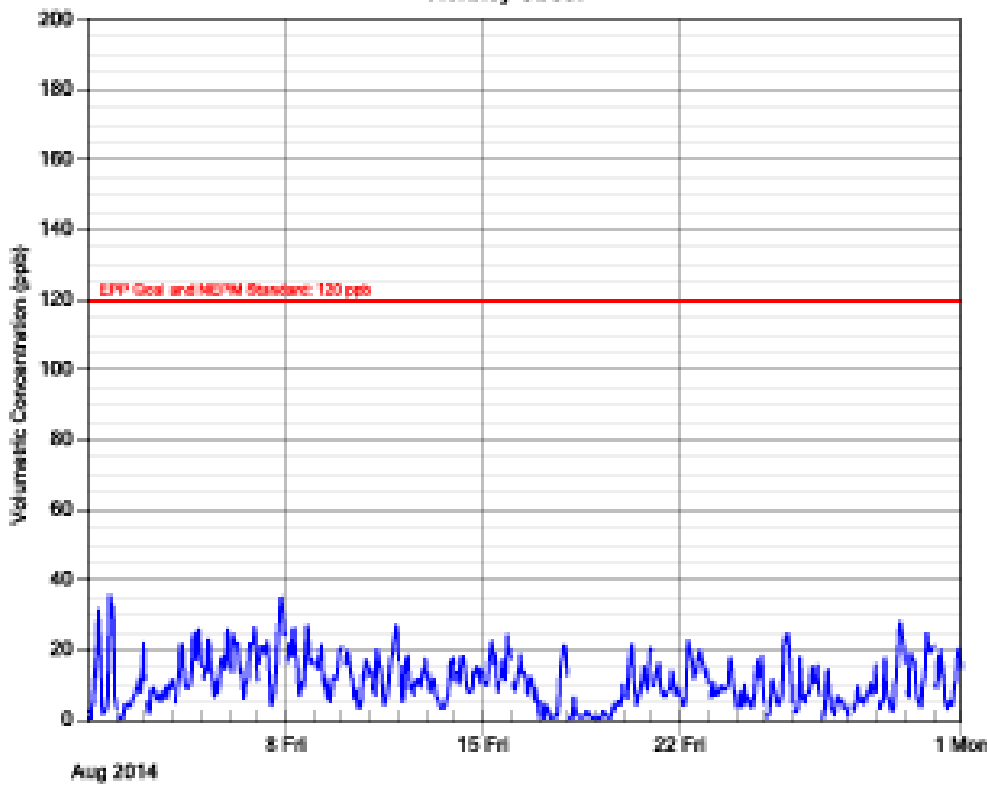


**Exceedances:** No exceedances for August 2014

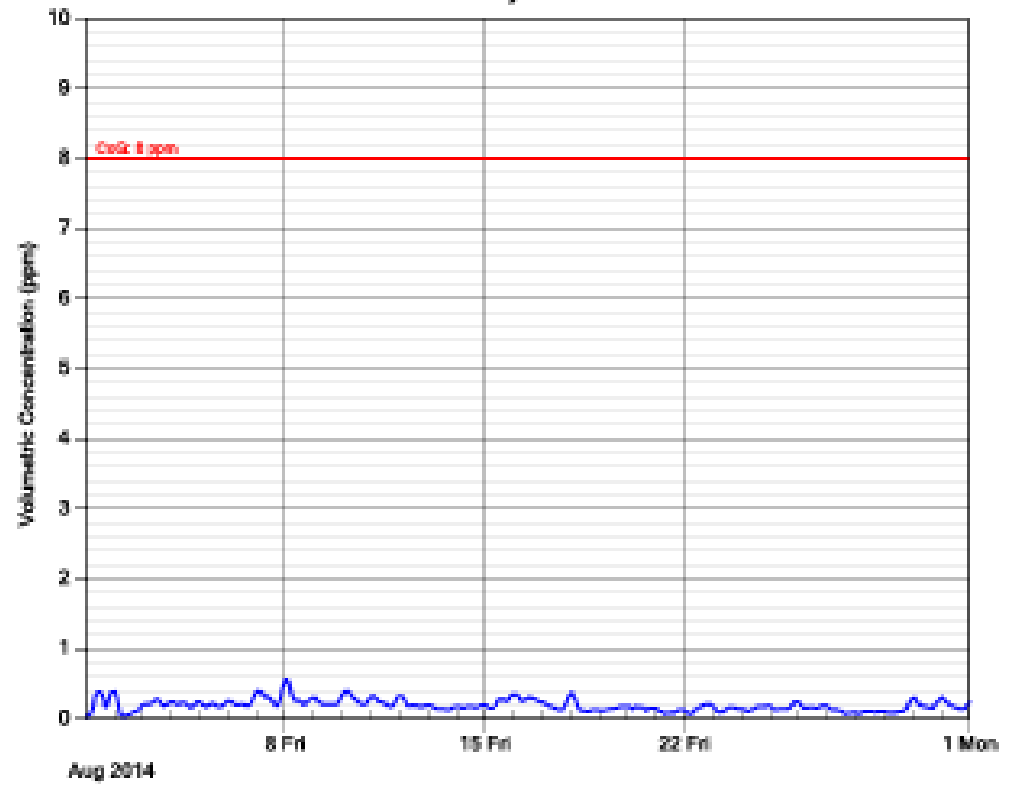
**3. Northey St (Northern Low Level)– Maximum Values for August 2014**

Parameter	EPP Goal	Averaging Period	Maximum Value	Wind Direction	Date & Time
NO <sub>2</sub>	120 ppb	1 hour	35 ppb	231°	01/08/2014 18:00
CO	9 ppm	8 hours	0.6 ppm	232°	08/08/2014 01:00
PM <sub>2.5</sub>	25 µg/m <sup>3</sup>	24 hours	16 µg/m <sup>3</sup>	213°	03/08/2014
PM <sub>10</sub>	50 µg/m <sup>3</sup>	24 hours	21 µg/m <sup>3</sup>	213°	03/08/2014

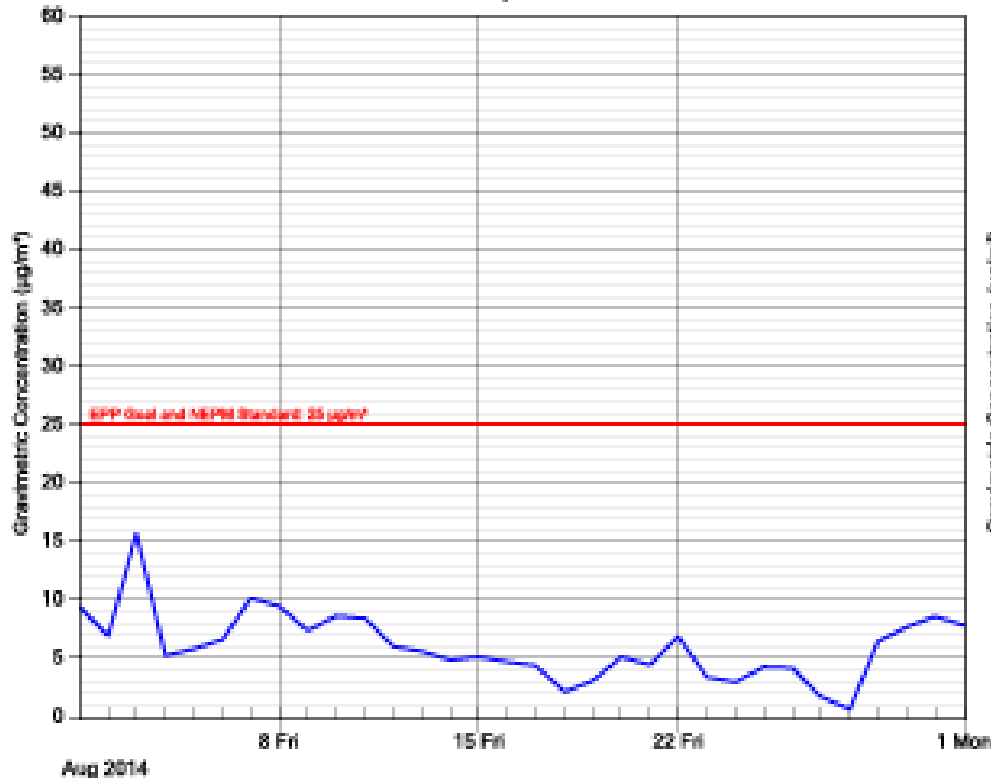
**NO<sub>2</sub>, 1 hour average**  
Northey Street



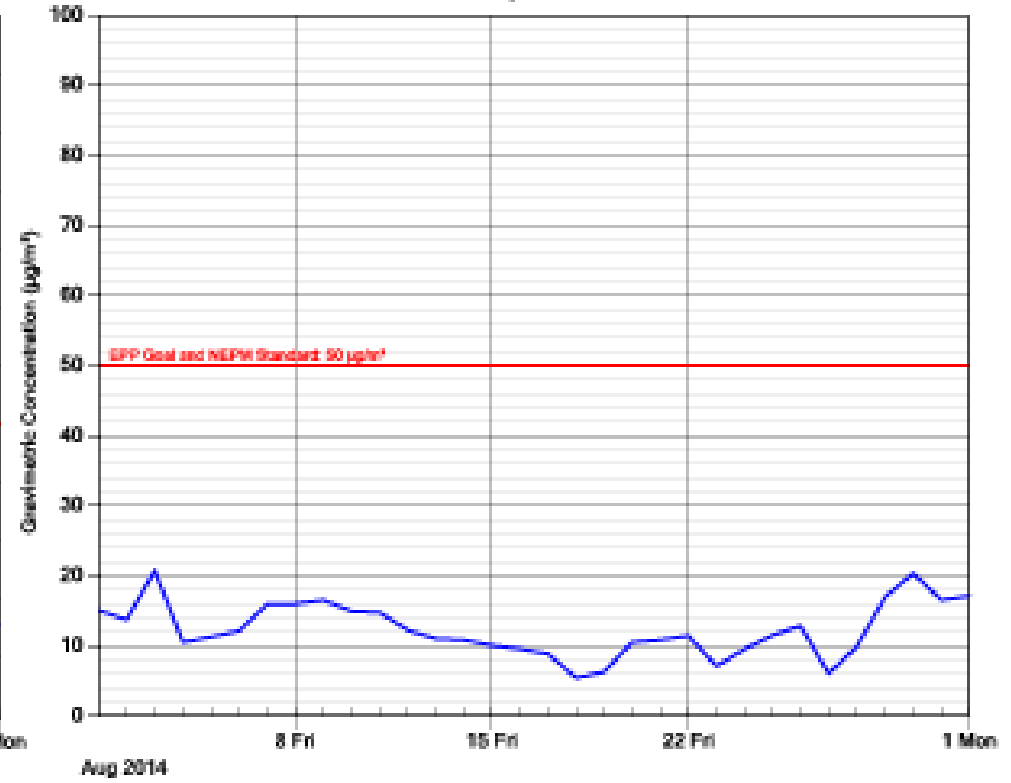
**CO, 8 hour rolling average**  
Northey Street



**PM<sub>2.5</sub> Daily average**  
Northey Street



**PM<sub>10</sub> Daily average**  
Northey Street



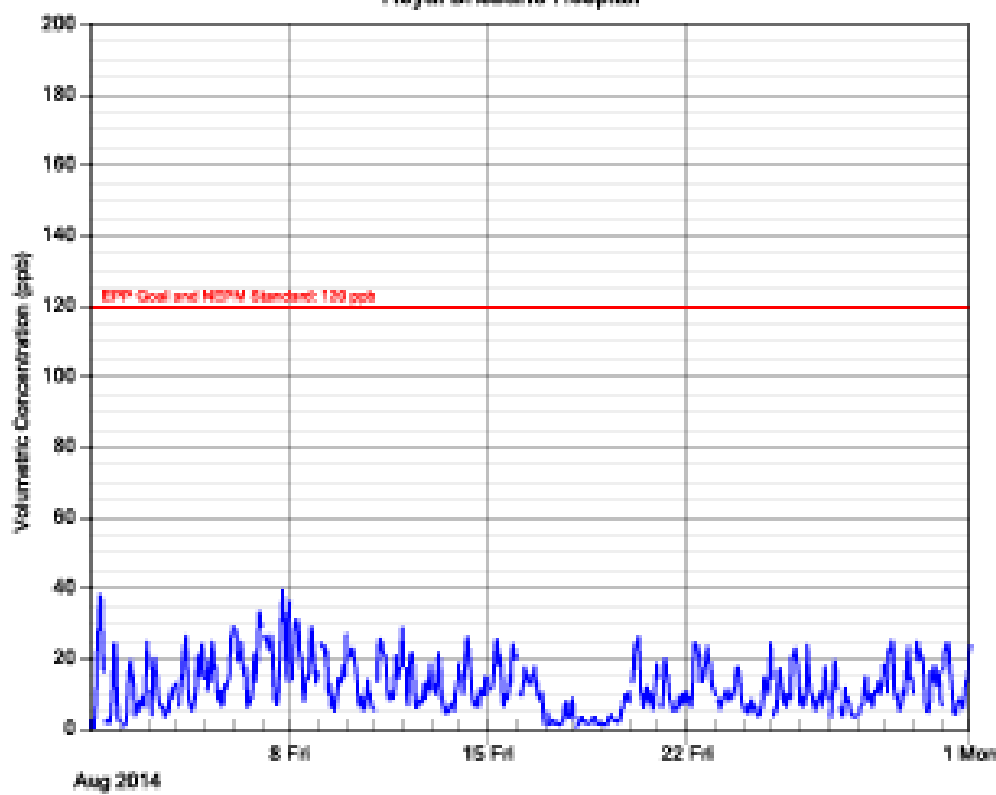
**Exceedances:** No exceedances for August 2014

**4. Royal Brisbane Hospital (Northern High Level) – Maximum Values for August 2014**

Parameter	EPP Goal	Averaging Period	Maximum Value	Wind Direction	Date & Time
NO <sub>2</sub>	120 ppb	1 hour	39 ppb	83°	07/08/2014 18:00
CO	9 ppm	8 hours	0.4 ppm	249°	01/08/2014 11:00
PM <sub>2.5</sub>	25 µg/m <sup>3</sup>	24 hours	15 µg/m <sup>3</sup>	95°	03/08/2014
PM <sub>10</sub>	50 µg/m <sup>3</sup>	24 hours	22 µg/m <sup>3</sup>	75°	08/08/2014

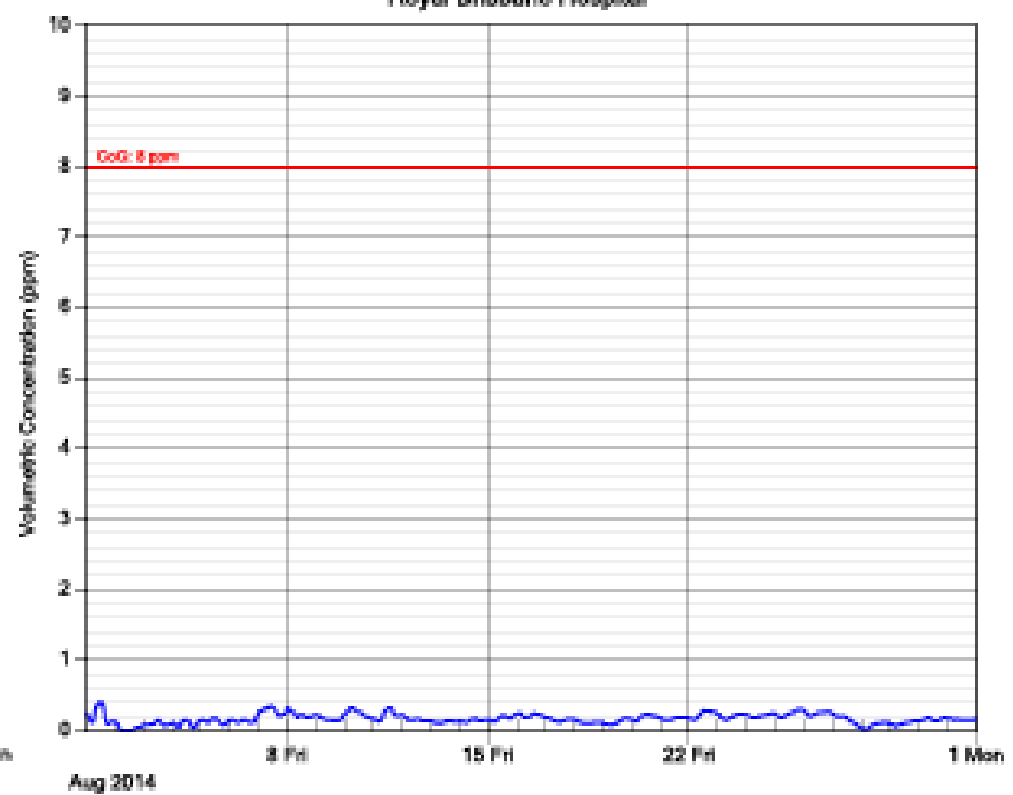
**NO<sub>2</sub>, 1 hour average**

Royal Brisbane Hospital



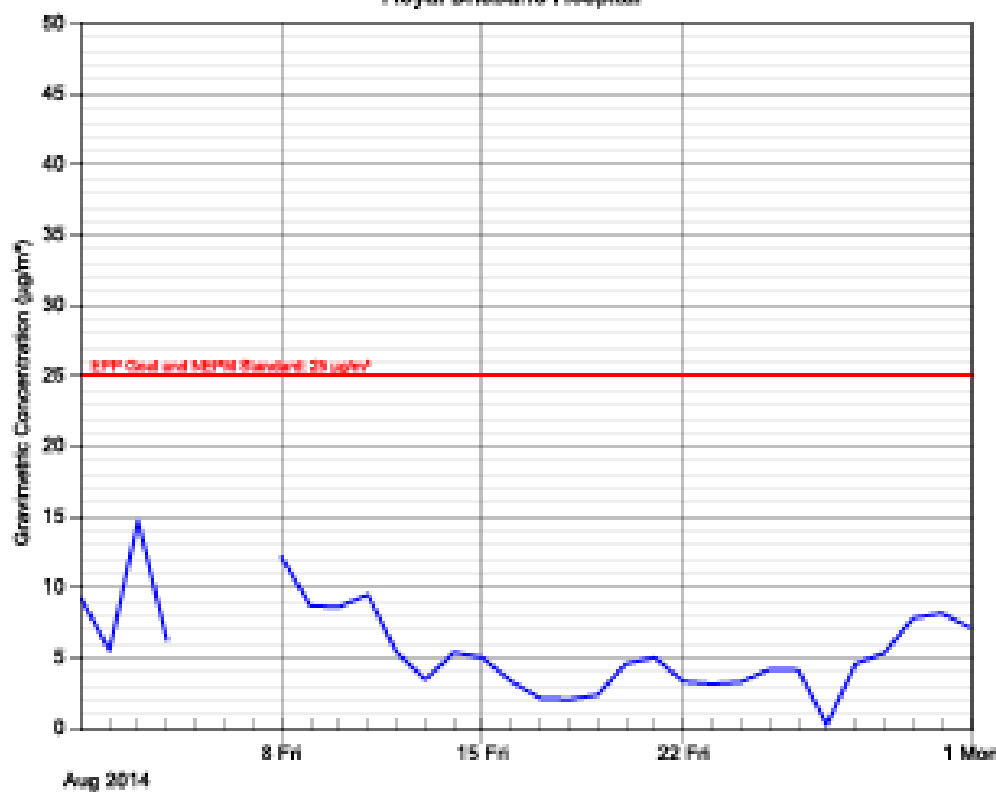
**CO, 8 hour rolling average**

Royal Brisbane Hospital



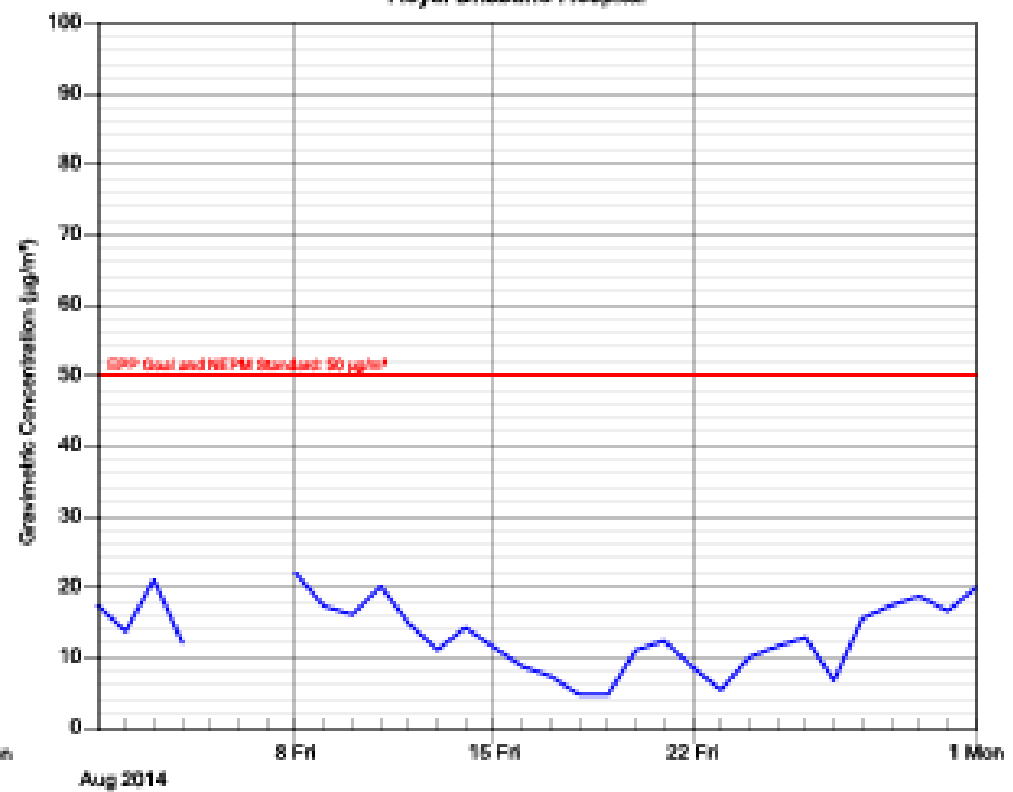
**PM<sub>2.5</sub> Daily average**

Royal Brisbane Hospital



**PM<sub>10</sub> Daily average**

Royal Brisbane Hospital



**Exceedances:** No exceedances for August 2014