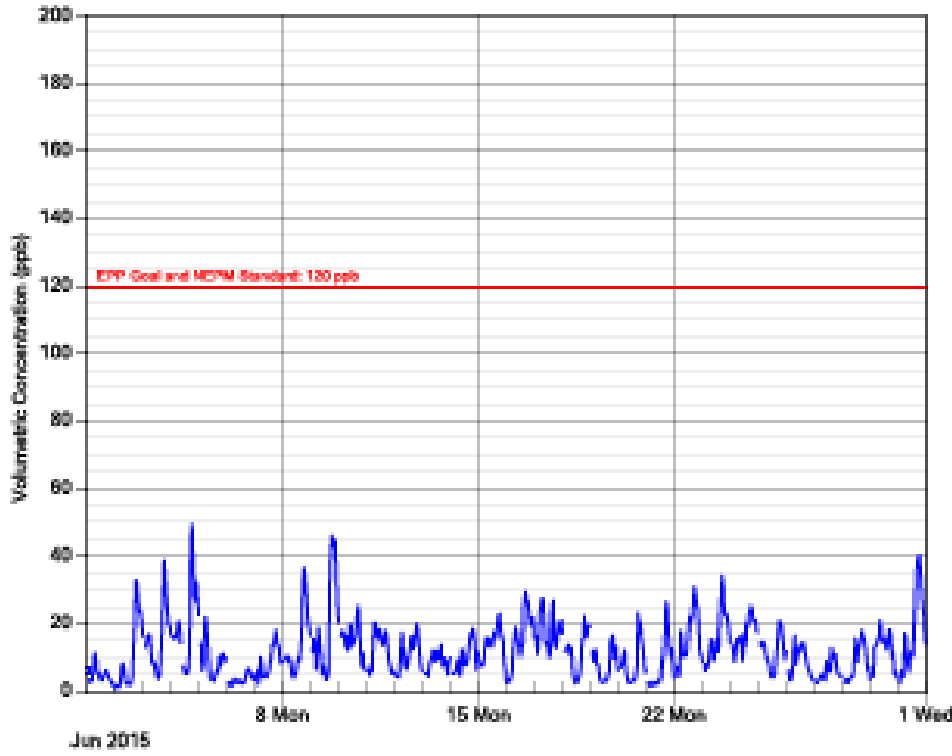


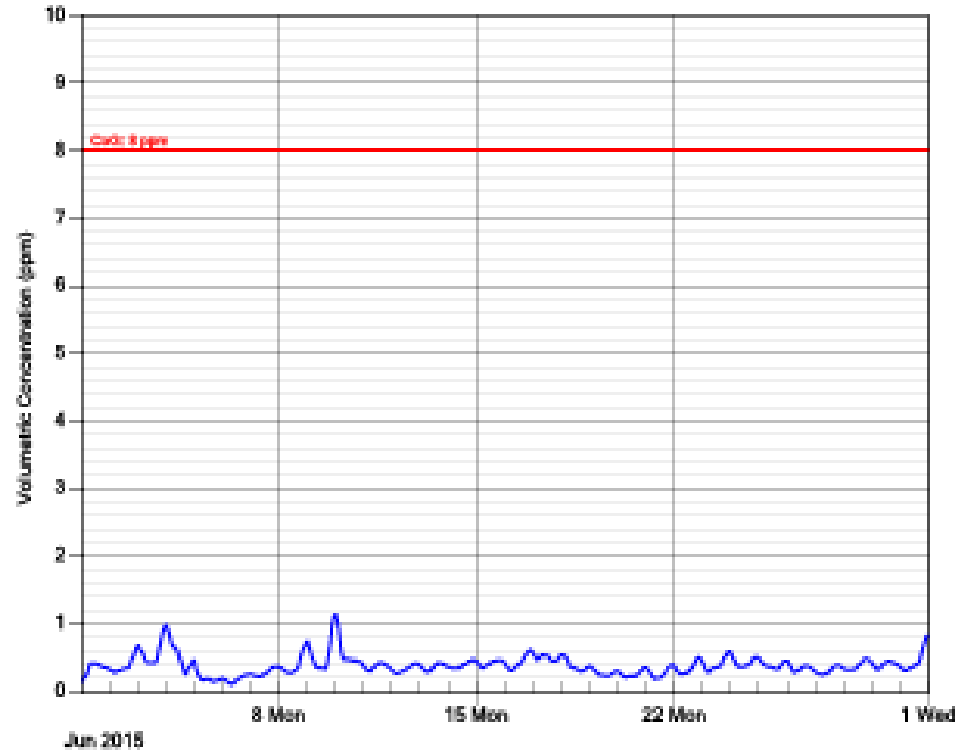
**1. Hawthorne St (Southern Low Level) - Maximum Values for June 2015**

Parameter	EPP Goal	Averaging Period	Maximum Value	Wind Direction	Date & Time
NO <sub>2</sub>	120 ppb	1 hour	49 ppb	34°	04/06/2015 18:00
CO	9 ppm	8 hours	1 ppm	229°	10/06/2015 01:00
PM <sub>2.5</sub>	25 µg/m <sup>3</sup>	24 hours	14 µg/m <sup>3</sup>	215°	03/06/2015
PM <sub>10</sub>	50 µg/m <sup>3</sup>	24 hours	32 µg/m <sup>3</sup>	228°	25/06/2015

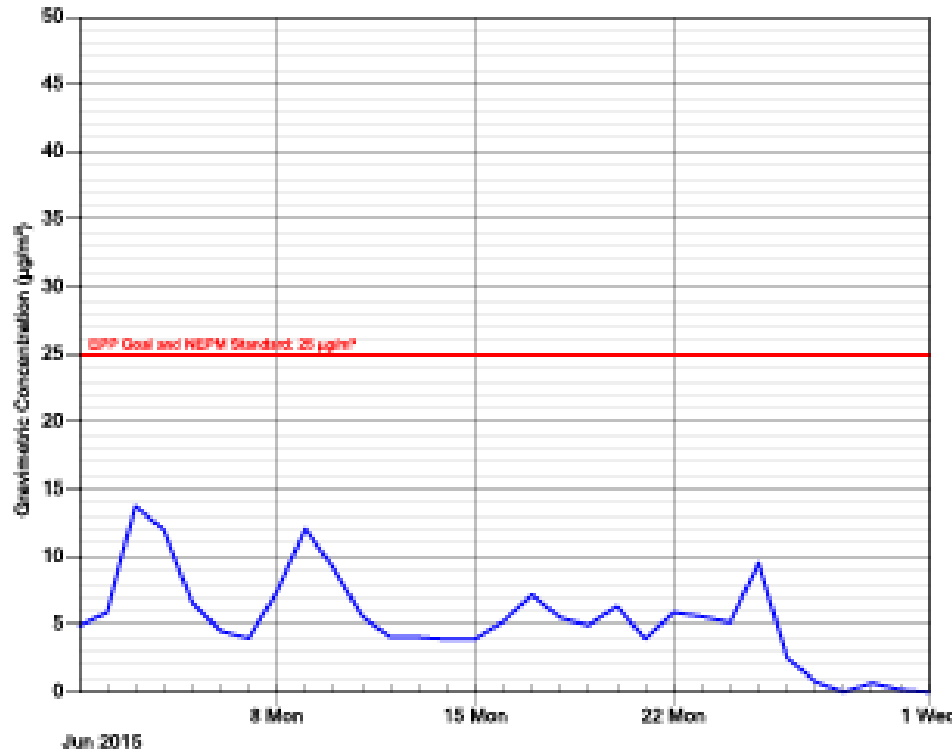
**NO<sub>2</sub>, 1 hour average**  
Hawthorne Street



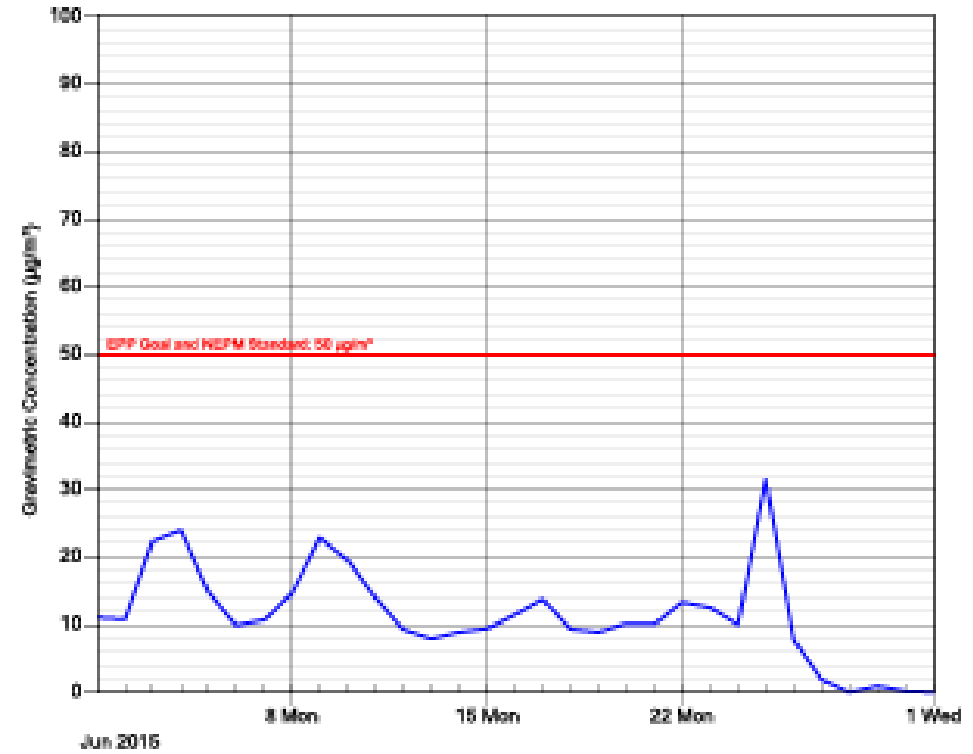
**CO, 8 hour rolling average**  
Hawthorne Street



**PM<sub>2.5</sub>, daily average**  
Hawthorne Street



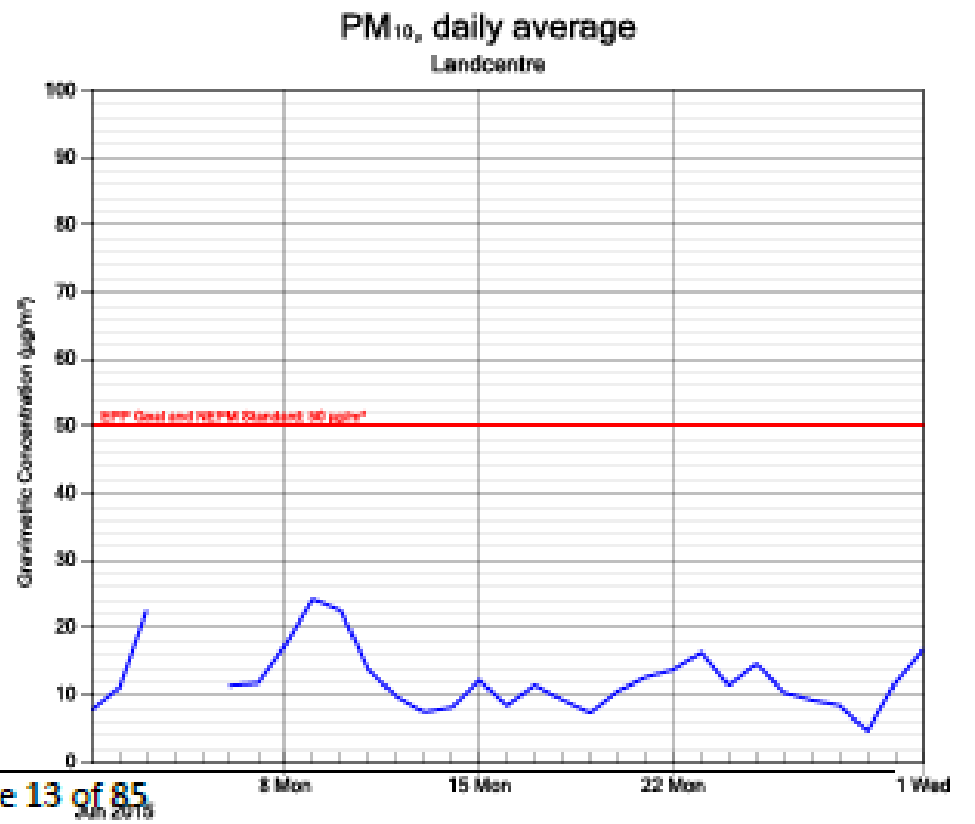
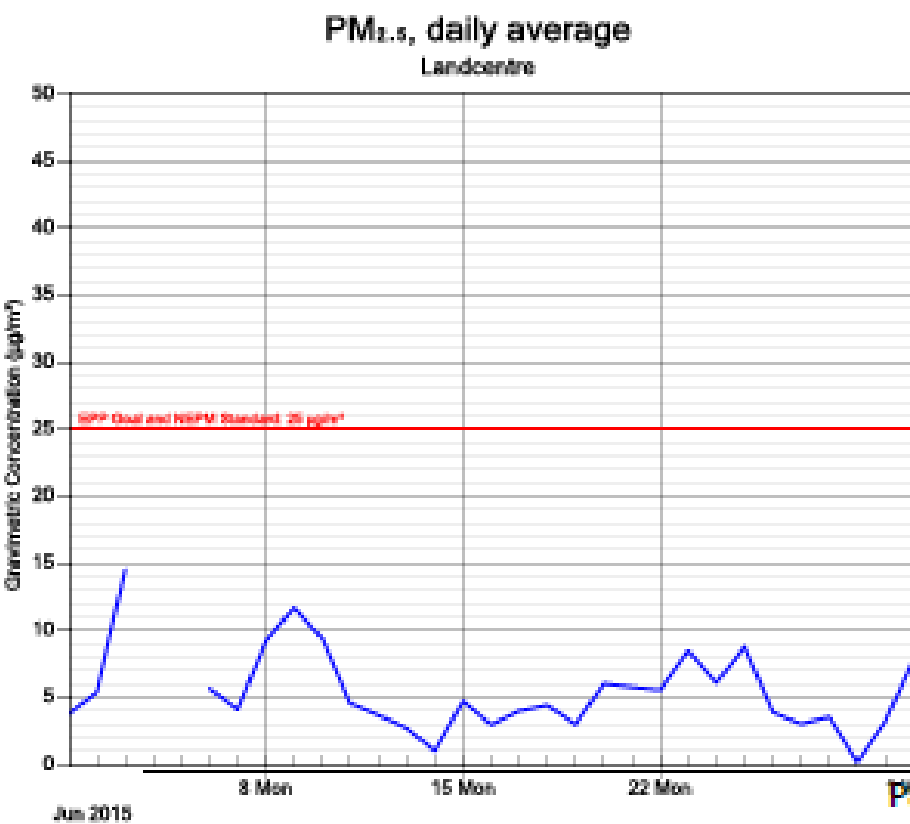
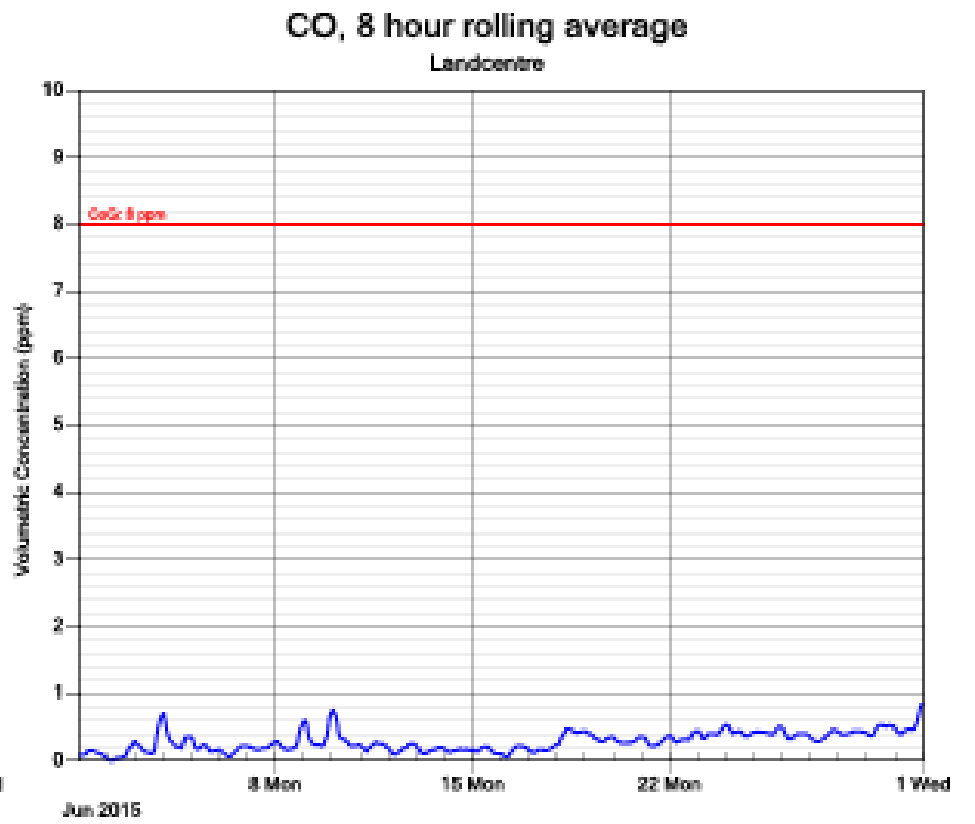
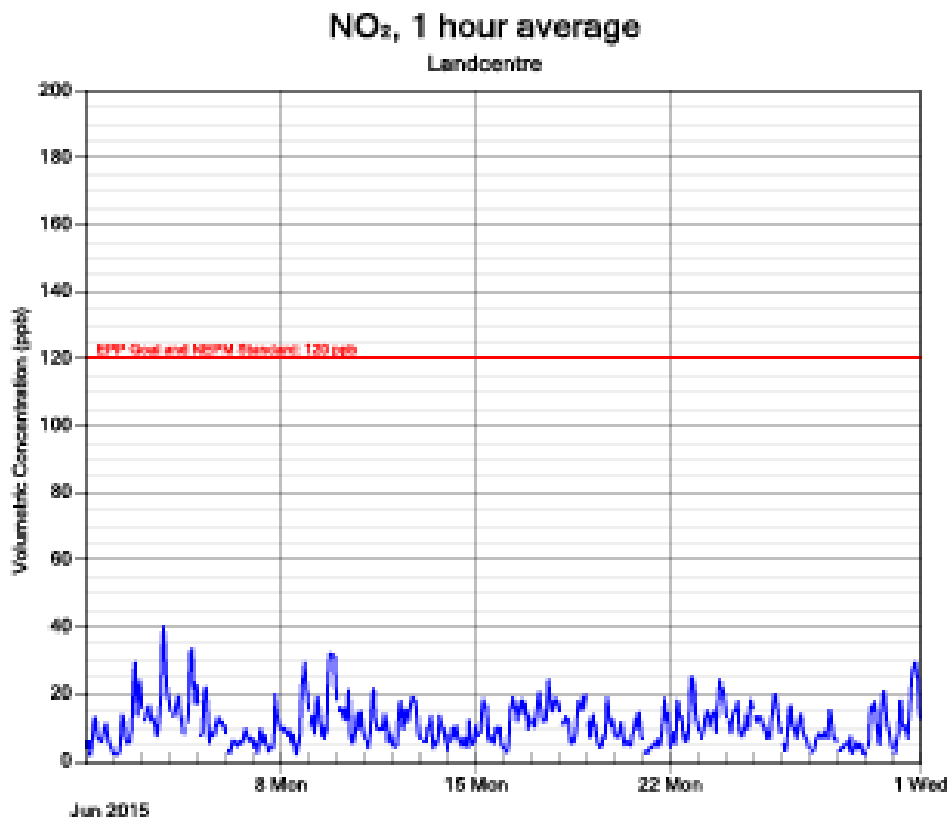
**PM<sub>10</sub>, daily average**  
Hawthorne Street



**Exceedances:** No exceedances for June 2015

**2. Landcentre (Southern High Level) – Maximum Values for June 2015**

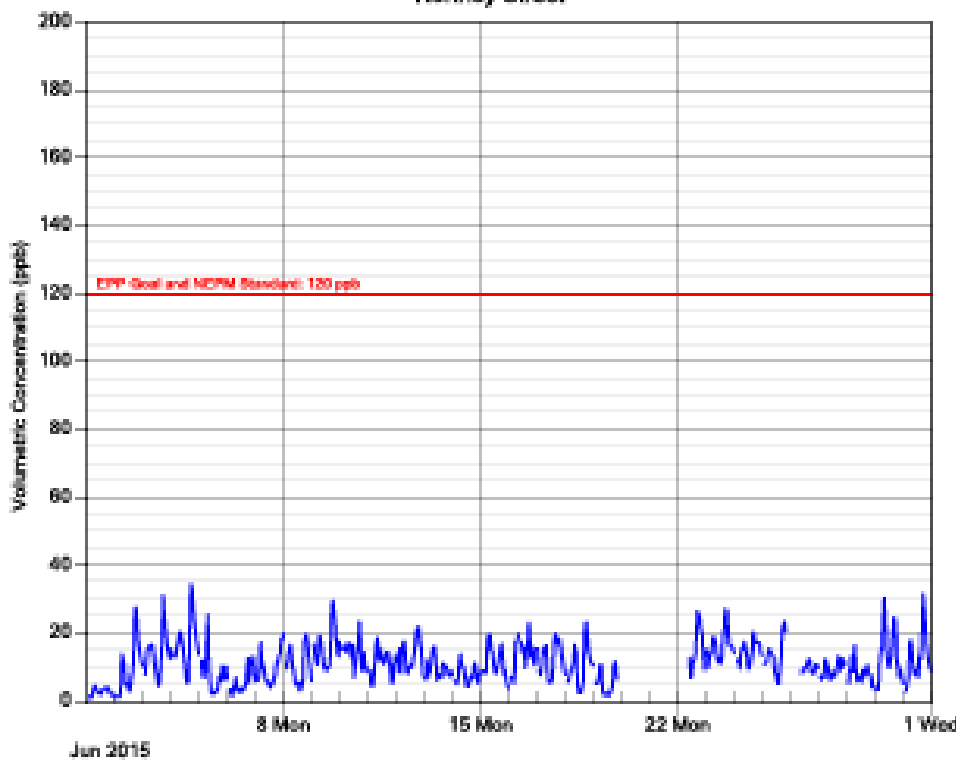
Parameter	EPP Goal	Averaging Period	Maximum Value	Wind Direction	Date & Time
NO <sub>2</sub>	120 ppb	1 hour	40 ppb	191°	03/06/2015 18:00
CO	9 ppm	8 hours	< 1 ppm	206°	30/06/2015 23:00
PM <sub>2.5</sub>	25 µg/m <sup>3</sup>	24 hours	15 µg/m <sup>3</sup>	202°	03/06/2015
PM <sub>10</sub>	50 µg/m <sup>3</sup>	24 hours	24 µg/m <sup>3</sup>	215°	09/06/2015



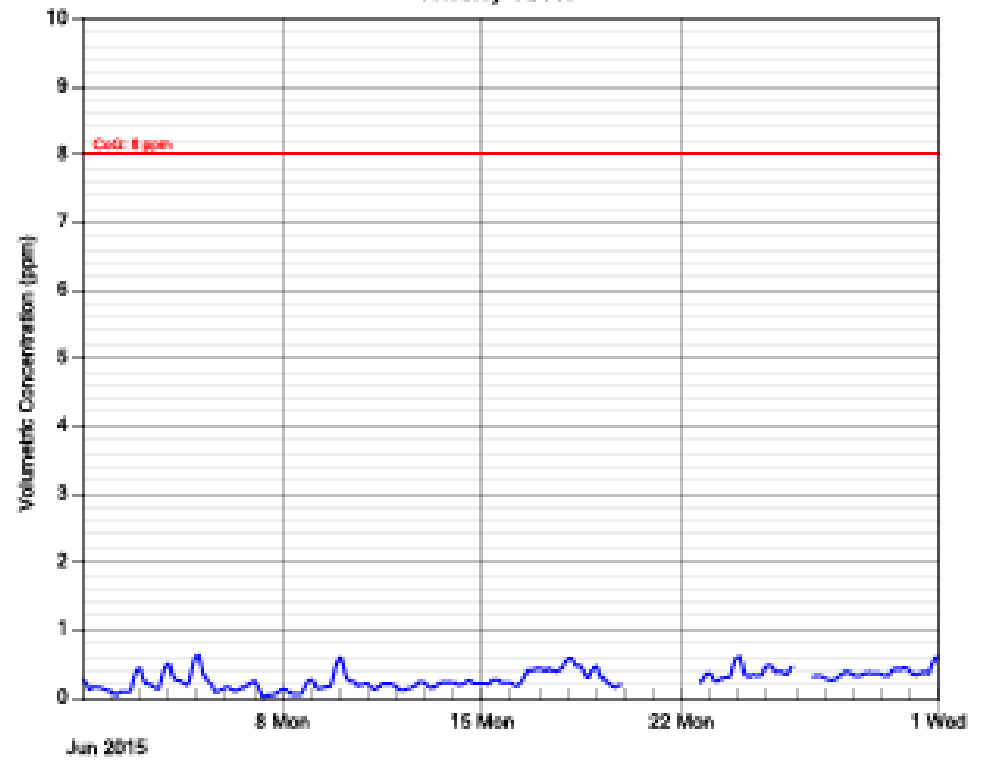
**3. Northey St (Northern Low Level)– Maximum Values for June 2015**

Parameter	EPP Goal	Averaging Period	Maximum Value	Wind Direction	Date & Time
NO <sub>2</sub>	120 ppb	1 hour	34 ppb	208°	04/06/2015 17:00
CO	9 ppm	8 hours	< 1 ppm	254°	05/06/2015 01:00
PM <sub>2.5</sub>	25 µg/m <sup>3</sup>	24 hours	12 µg/m <sup>3</sup>	226°	04/06/2015
PM <sub>10</sub>	50 µg/m <sup>3</sup>	24 hours	22 µg/m <sup>3</sup>	226°	04/06/2015

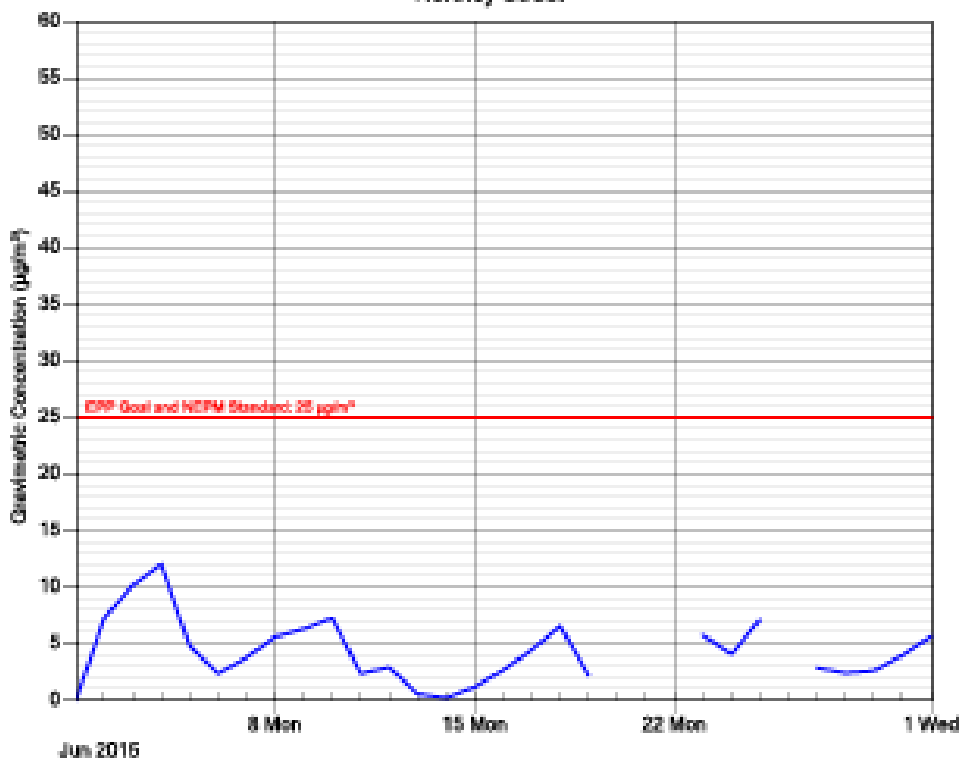
**NO<sub>2</sub>, 1 hour average**  
Northey Street



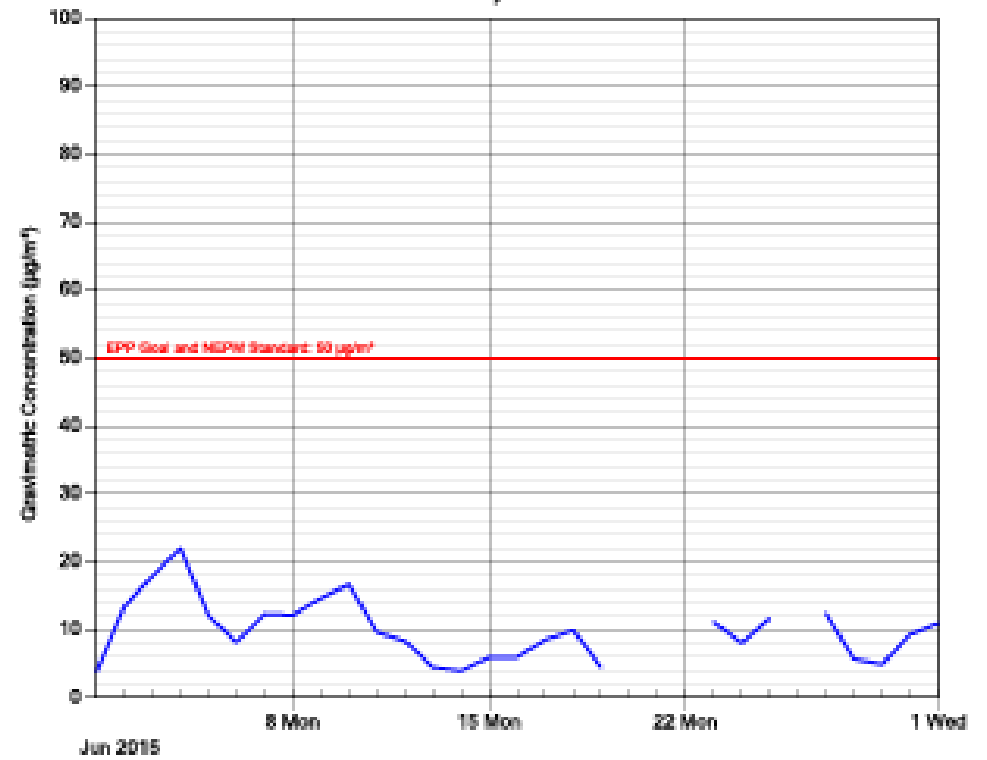
**CO, 8 hour rolling average**  
Northey Street



**PM<sub>2.5</sub>, daily average**  
Northey Street



**PM<sub>10</sub>, daily average**  
Northey Street

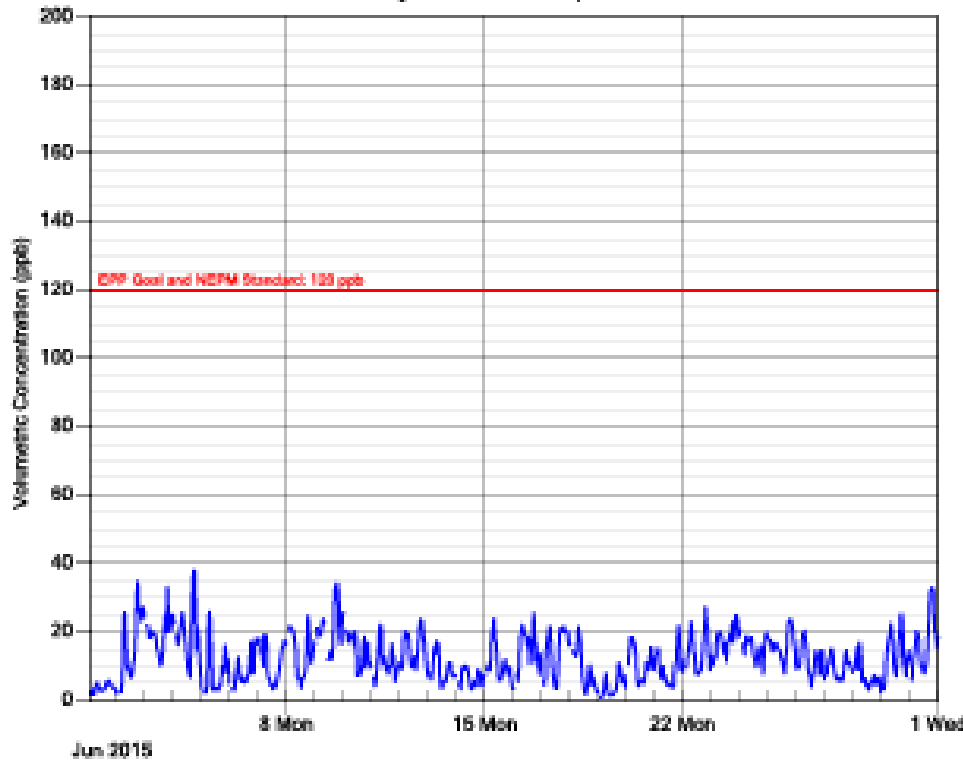


**Exceedances:** No exceedances for June 2015

**4. Royal Brisbane Hospital (Northern High Level) – Maximum Values for June 2015**

Parameter	EPP Goal	Averaging Period	Maximum Value	Wind Direction	Date & Time
NO <sub>2</sub>	120 ppb	1 hour	38 ppb	337°	04/06/2015 18:00
CO	9 ppm	8 hours	< 1 ppm	209°	10/06/2015 00:00
PM <sub>2.5</sub>	25 µg/m <sup>3</sup>	24 hours	15 µg/m <sup>3</sup>	273°	04/06/2015
PM <sub>10</sub>	50 µg/m <sup>3</sup>	24 hours	26 µg/m <sup>3</sup>	273°	04/06/2015

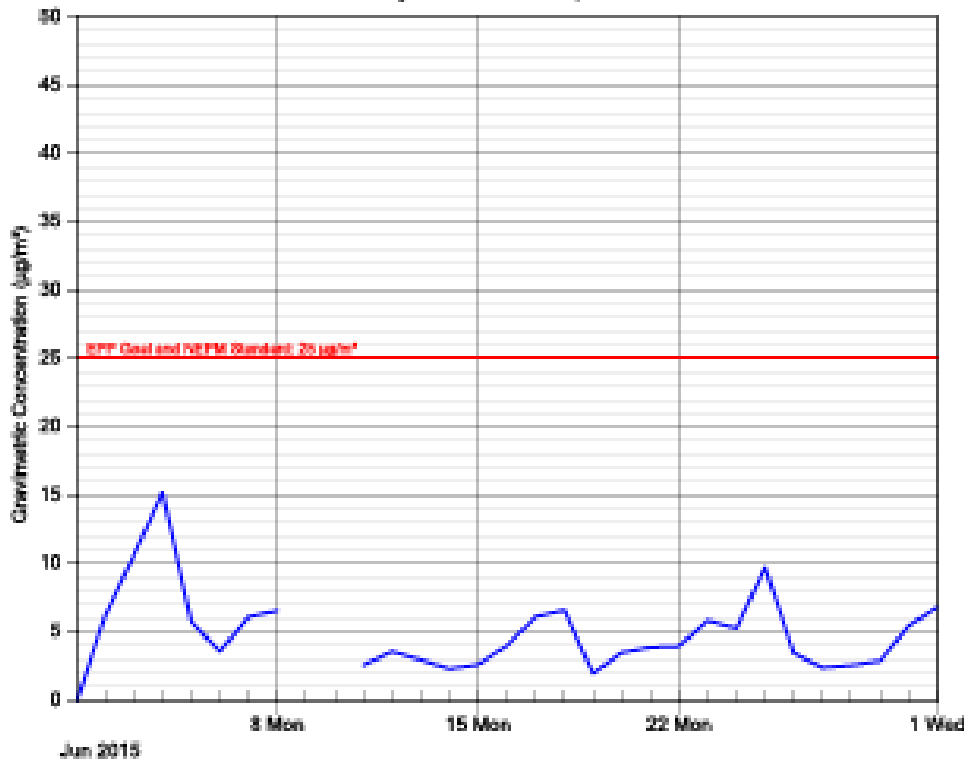
**NO<sub>2</sub>, 1 hour average**  
Royal Brisbane Hospital



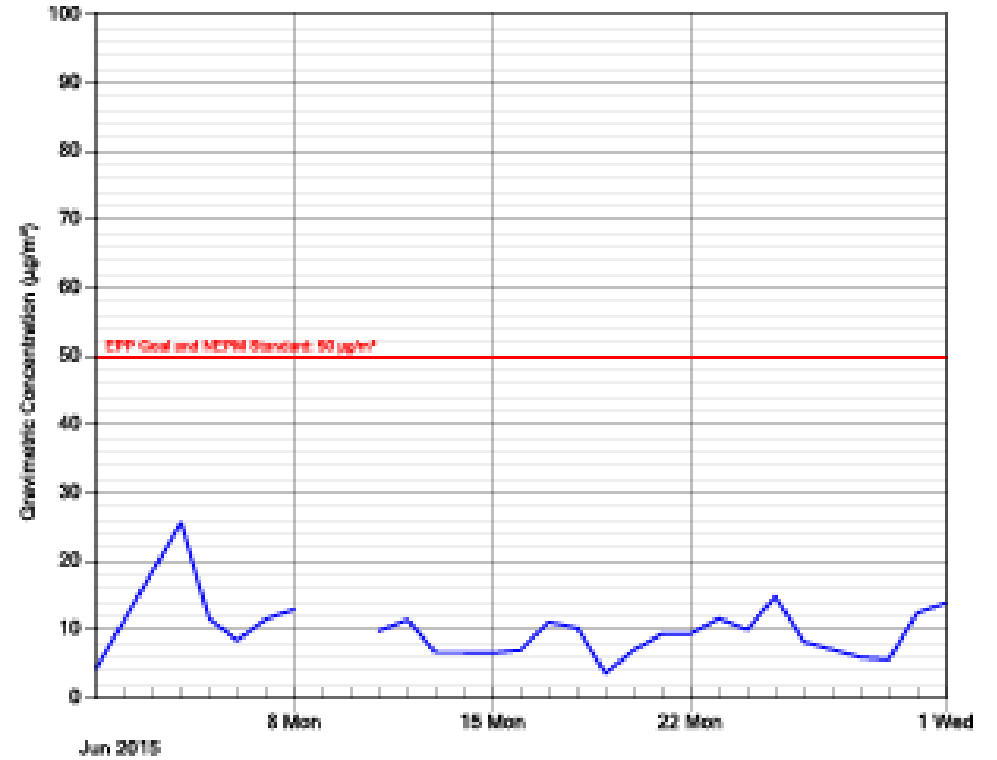
**CO, 8 hour rolling average**  
Royal Brisbane Hospital



**PM<sub>2.5</sub> Daily average**  
Royal Brisbane Hospital



**PM<sub>10</sub> Daily average**  
Royal Brisbane Hospital



**Exceedances:** No exceedances for June 2015