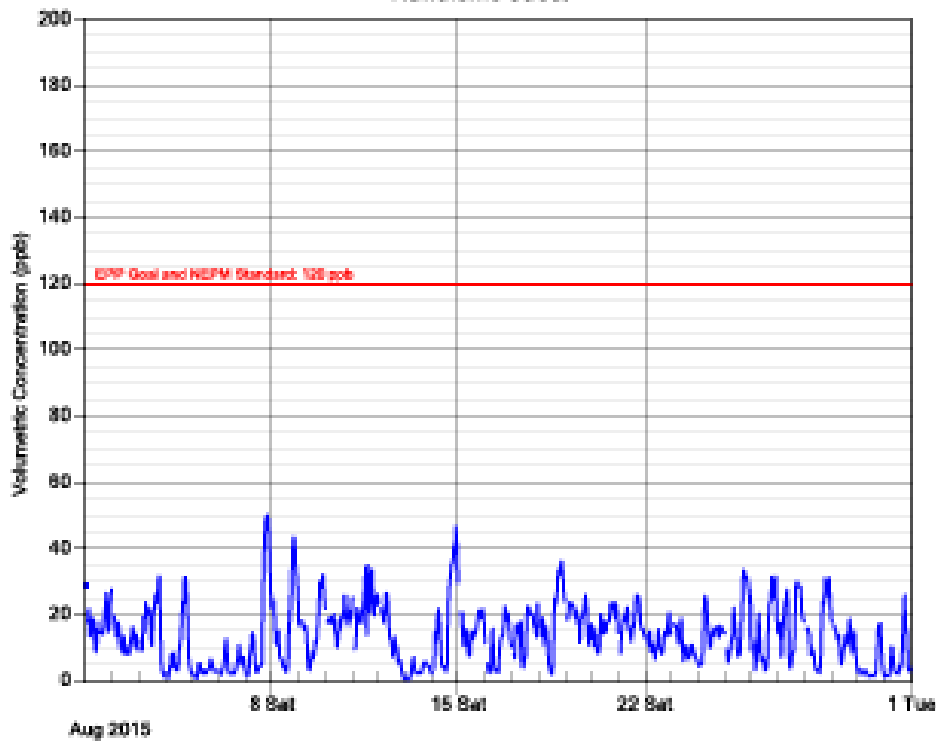


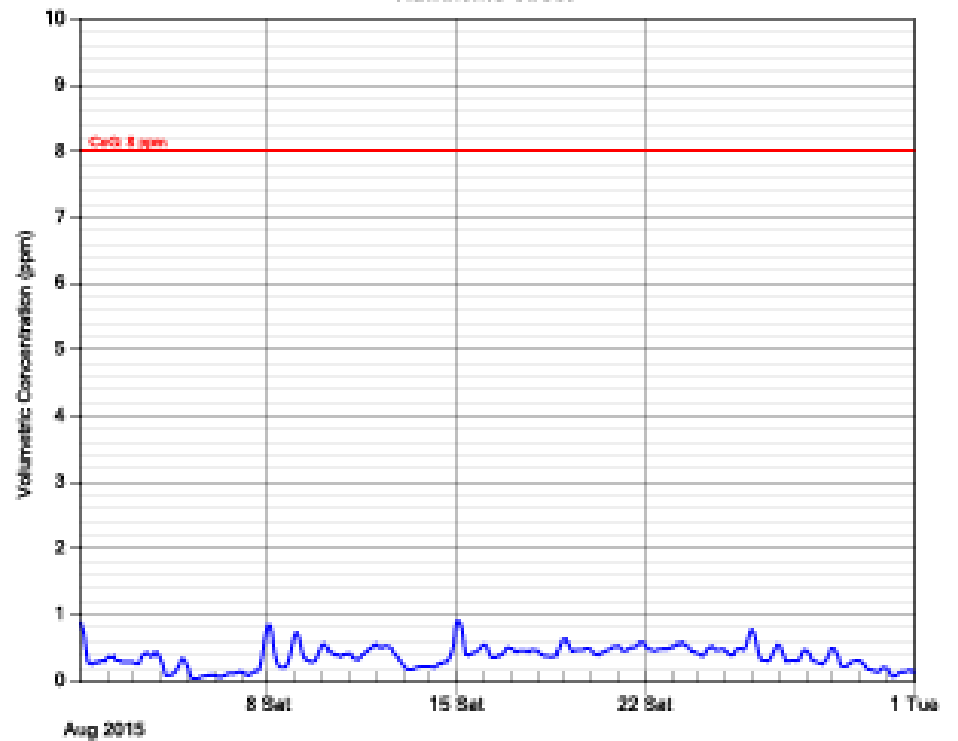
1. Hawthorne St (Southern Low Level) - Maximum Values for August 2015

Parameter	EPP Goal	Averaging Period	Maximum Value	Wind Direction	Date & Time
NO ₂	120 ppb	1 hour	50 ppb	130°	07/08/2015 21:00
CO	9 ppm	8 hours	0.9 ppm	177°	15/08/2015 02:00
PM _{2.5}	25 µg/m ³	24 hours	17.8 µg/m ³	74°	08/08/2015
PM ₁₀	50 µg/m ³	24 hours	25.3 µg/m ³	33°	11/08/2015

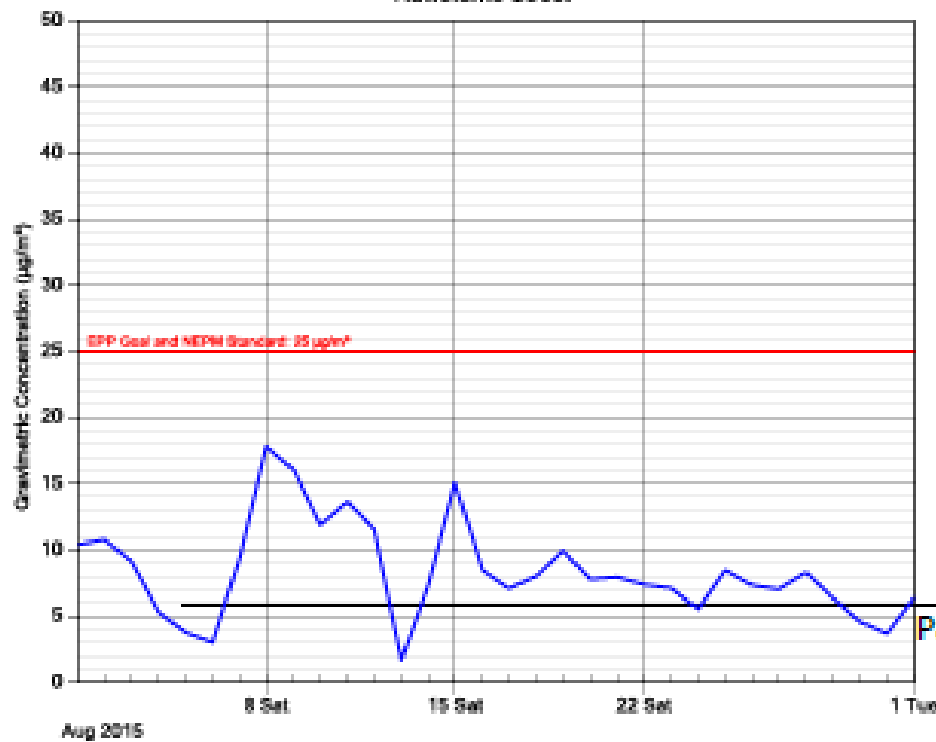
NO₂, 1 hour average
Hawthorne Street



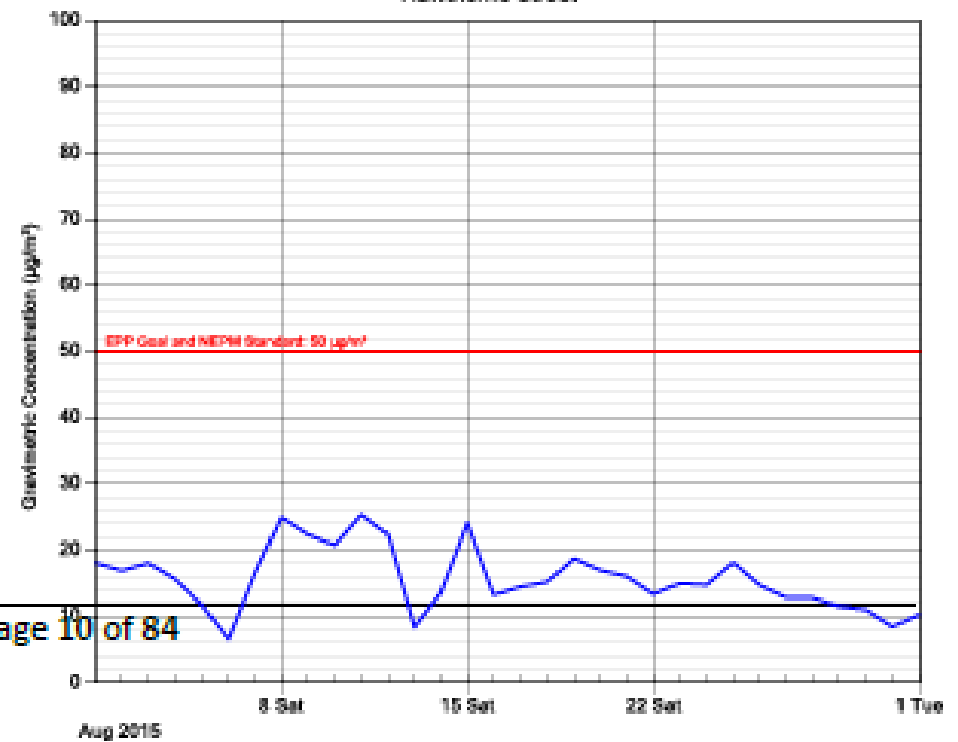
CO, 8 hour rolling average
Hawthorne Street



PM_{2.5}, daily average
Hawthorne Street

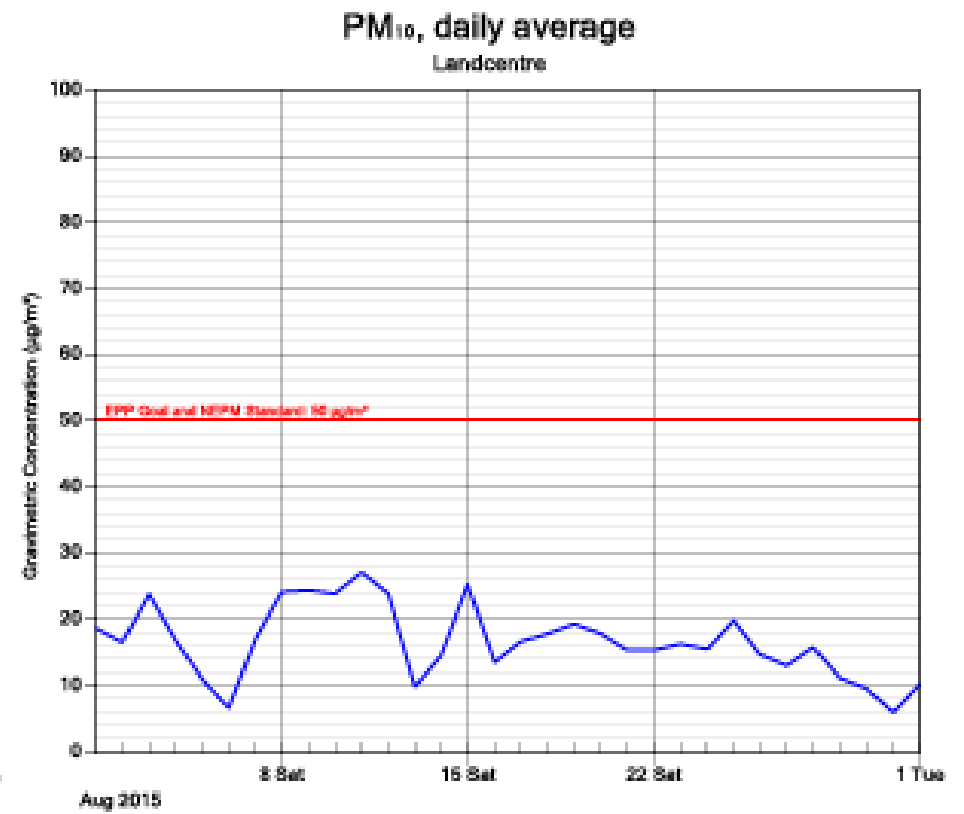
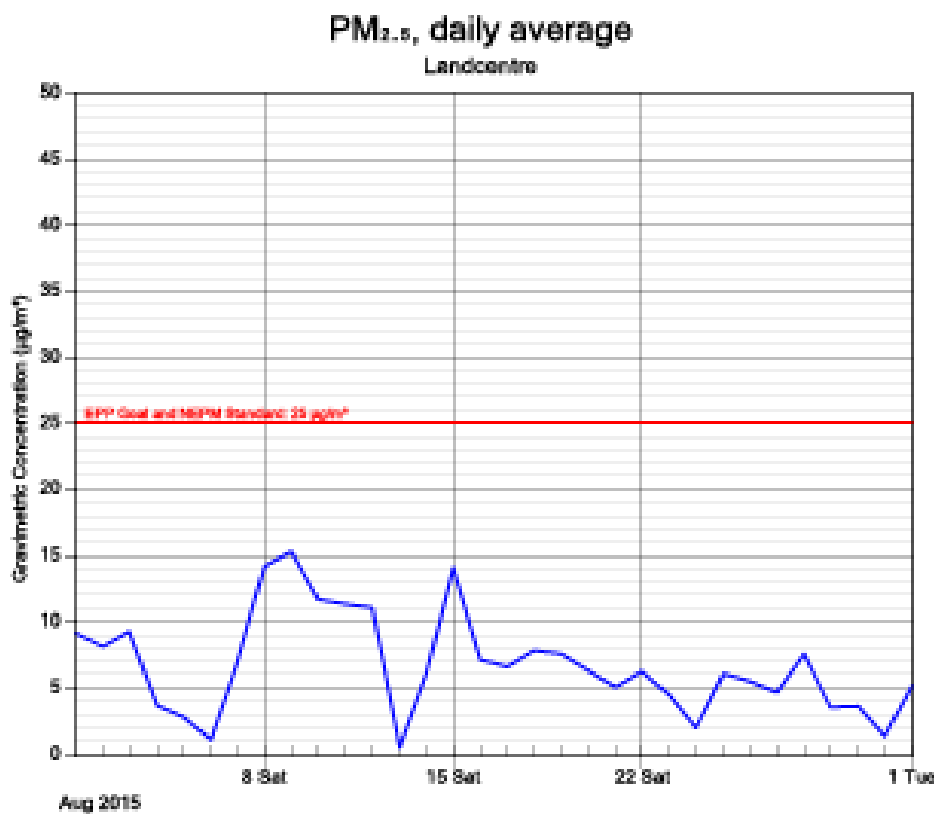
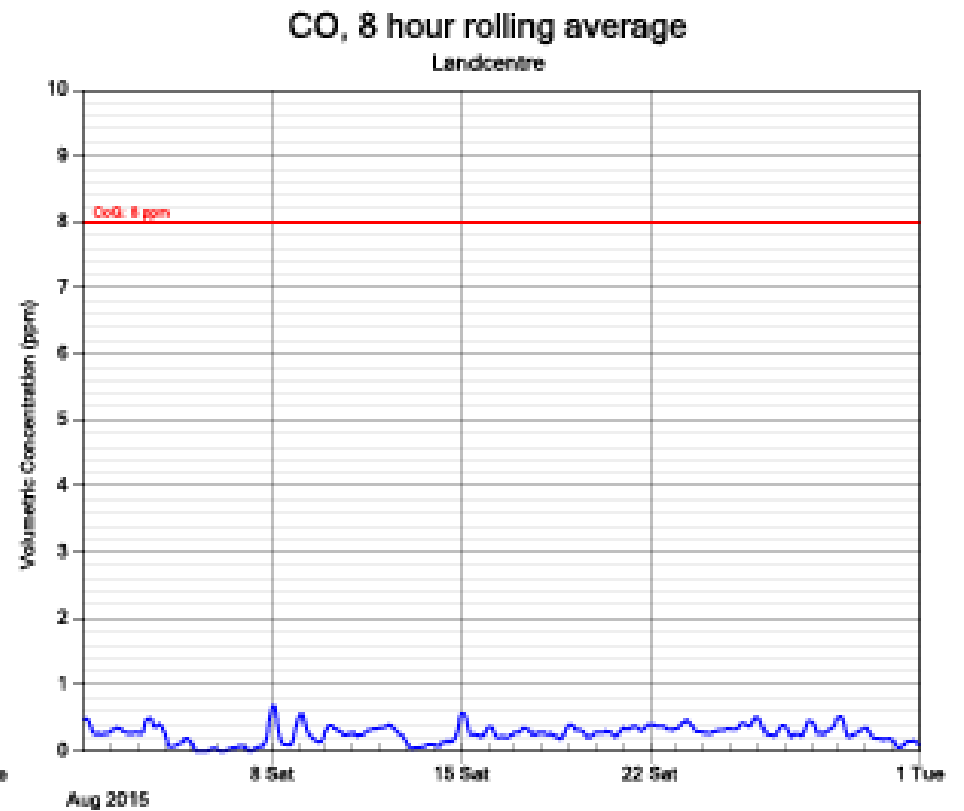
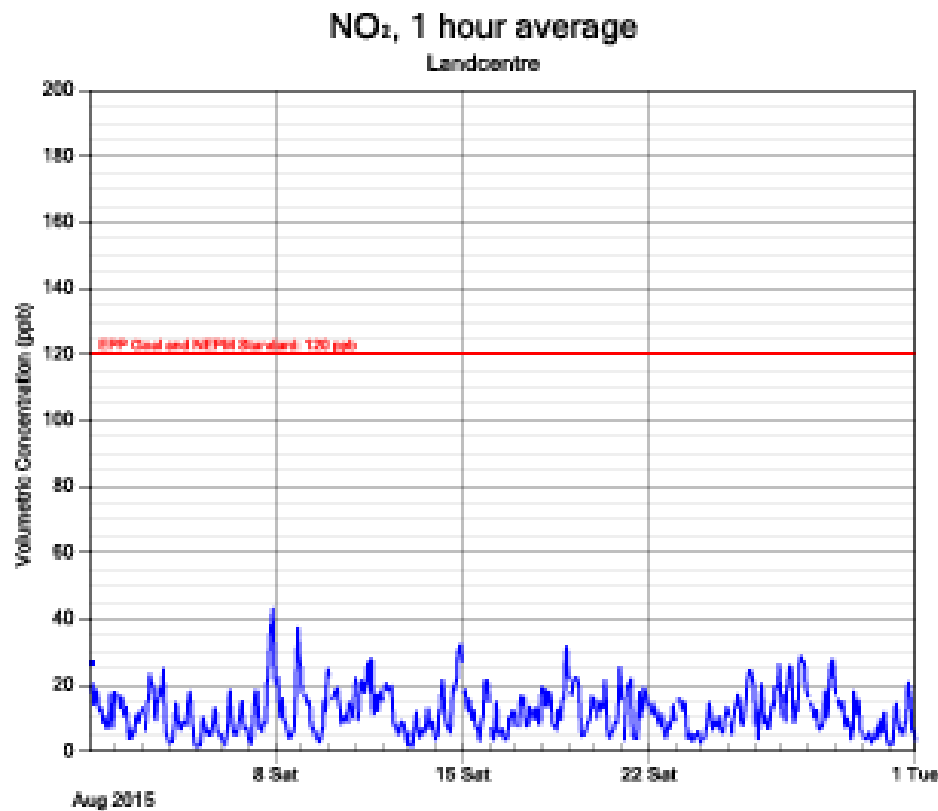


PM₁₀, daily average
Hawthorne Street



2. Landcentre (Southern High Level) – Maximum Values for August 2015

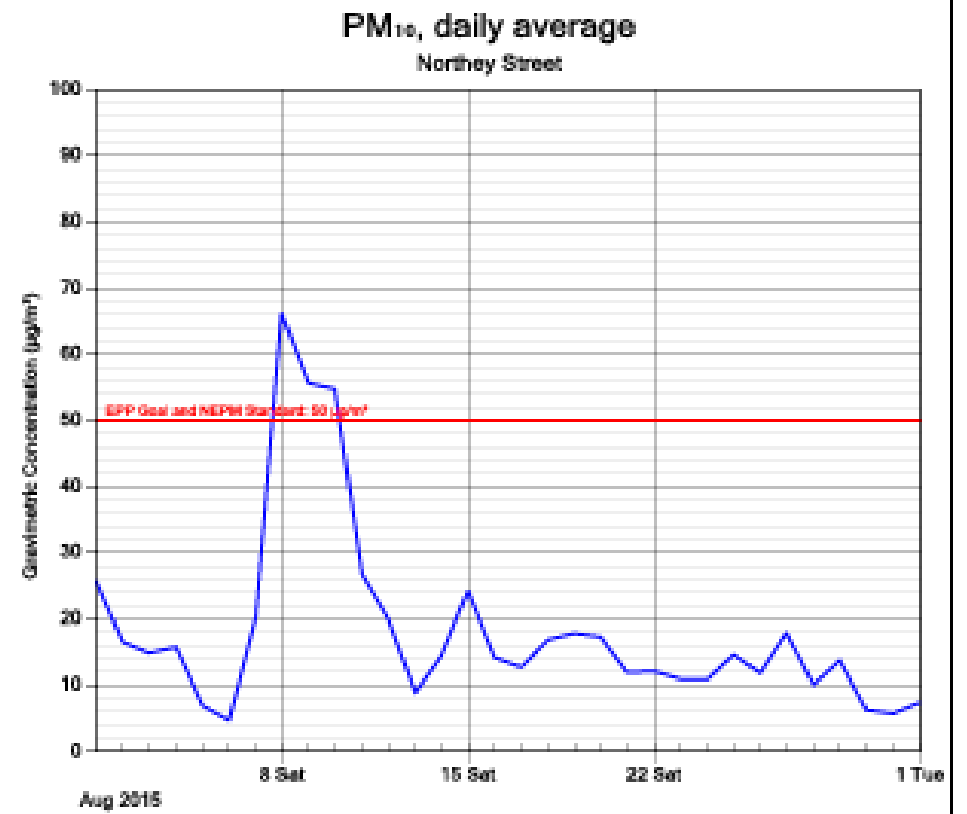
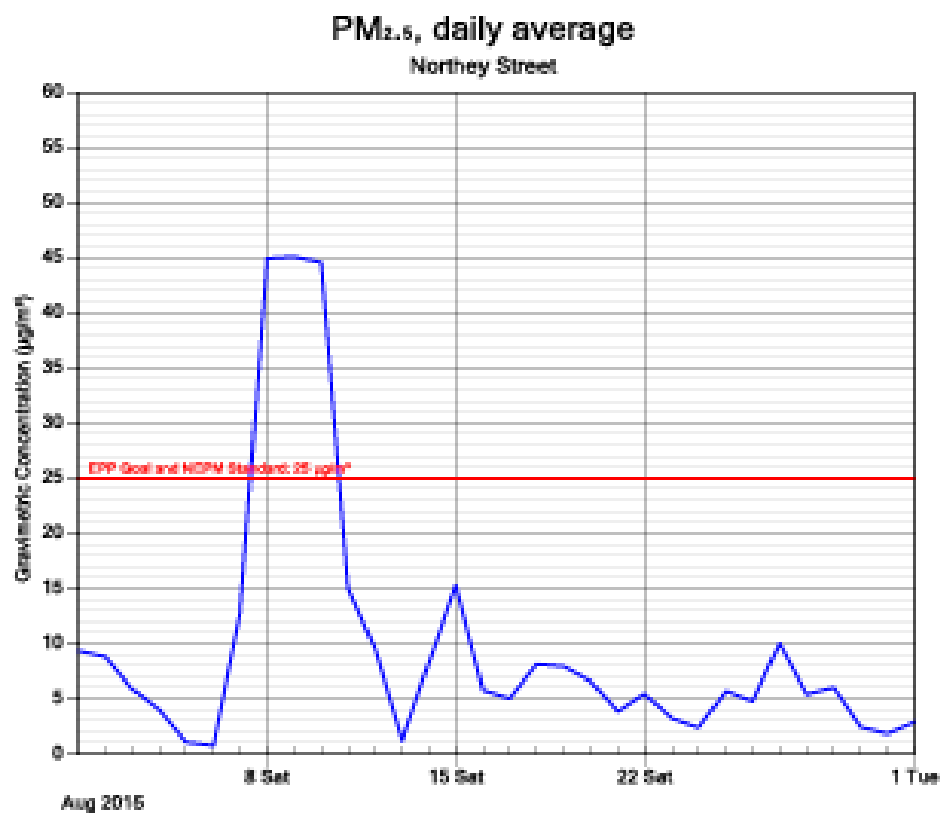
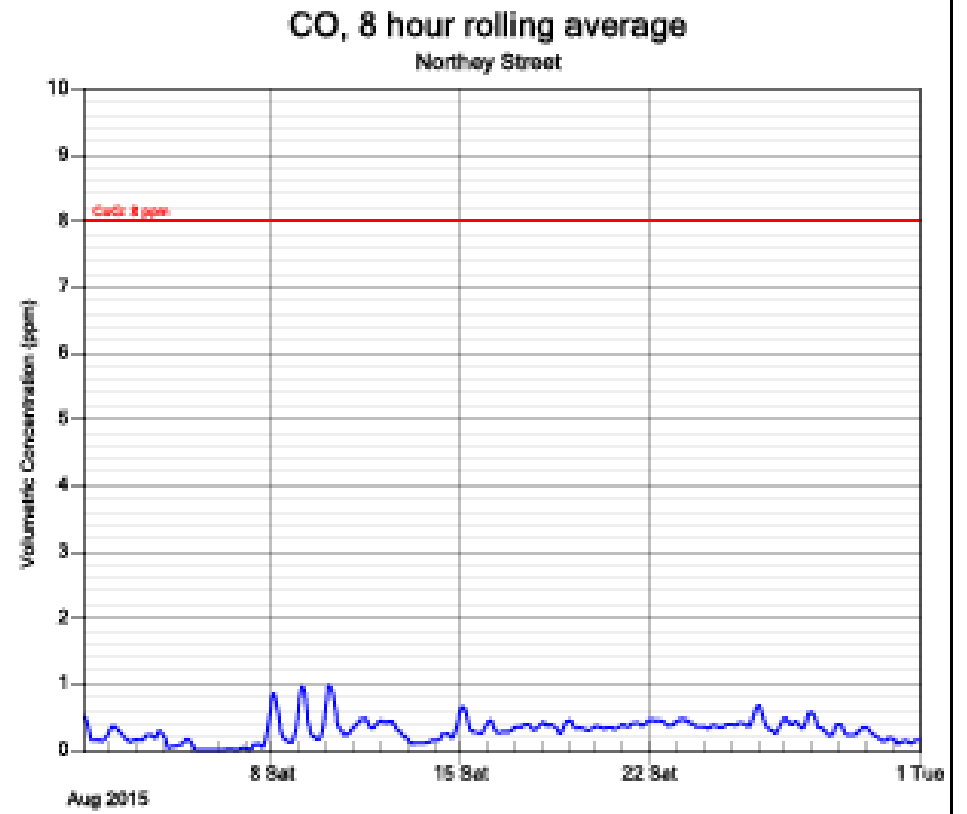
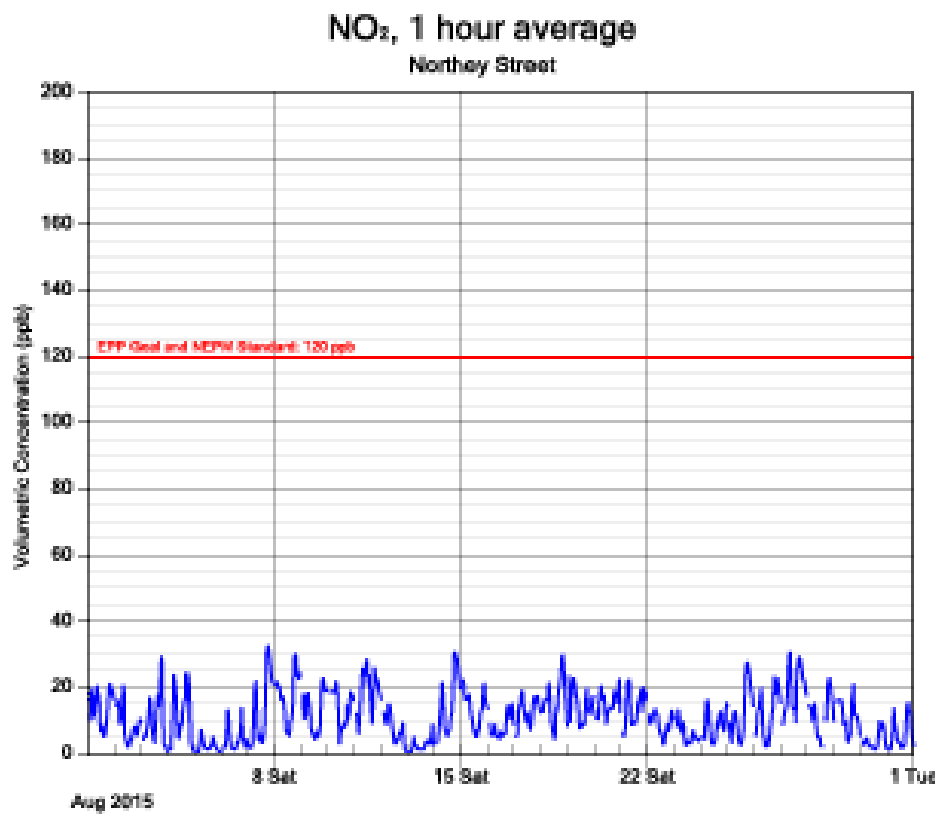
Parameter	EPP Goal	Averaging Period	Maximum Value	Wind Direction	Date & Time
NO ₂	120 ppb	1 hour	43 ppb	188°	07/08/2015 22:00
CO	9 ppm	8 hours	0.7 ppm	202°	08/08/2015 03:00
PM _{2.5}	25 µg/m ³	24 hours	15.3 µg/m ³	106°	09/08/2015
PM ₁₀	50 µg/m ³	24 hours	27.1 µg/m ³	358°	11/08/2015



Exceedances: No exceedances for August 2015

3. Northey St (Northern Low Level)– Maximum Values for August 2015

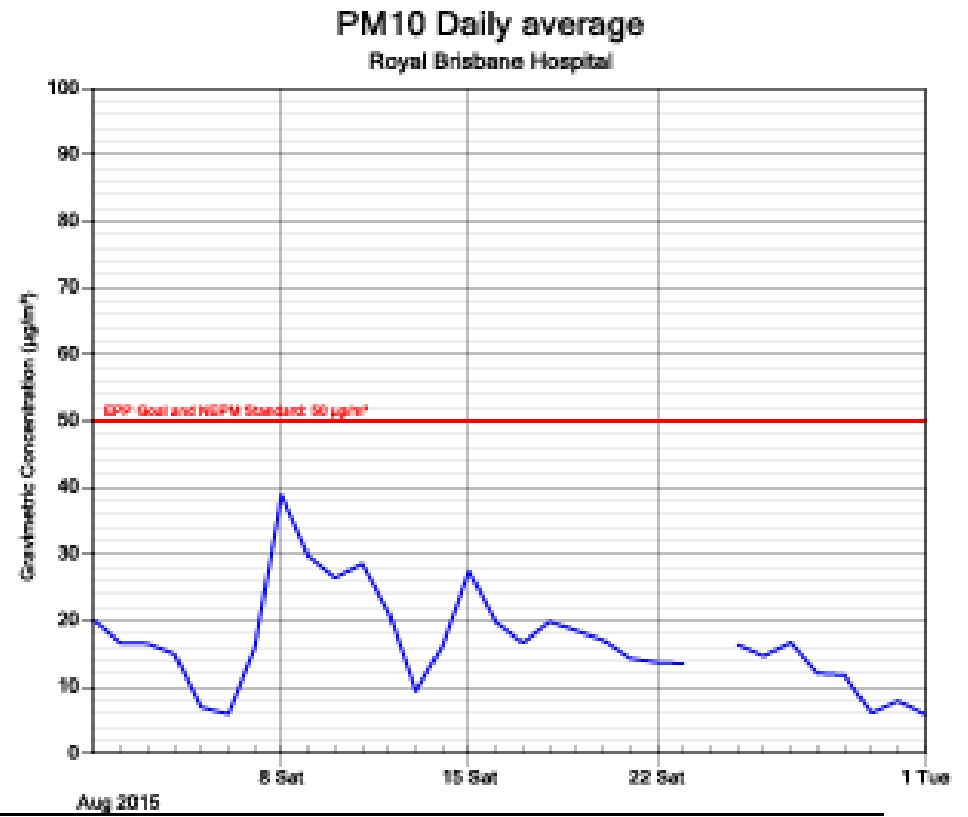
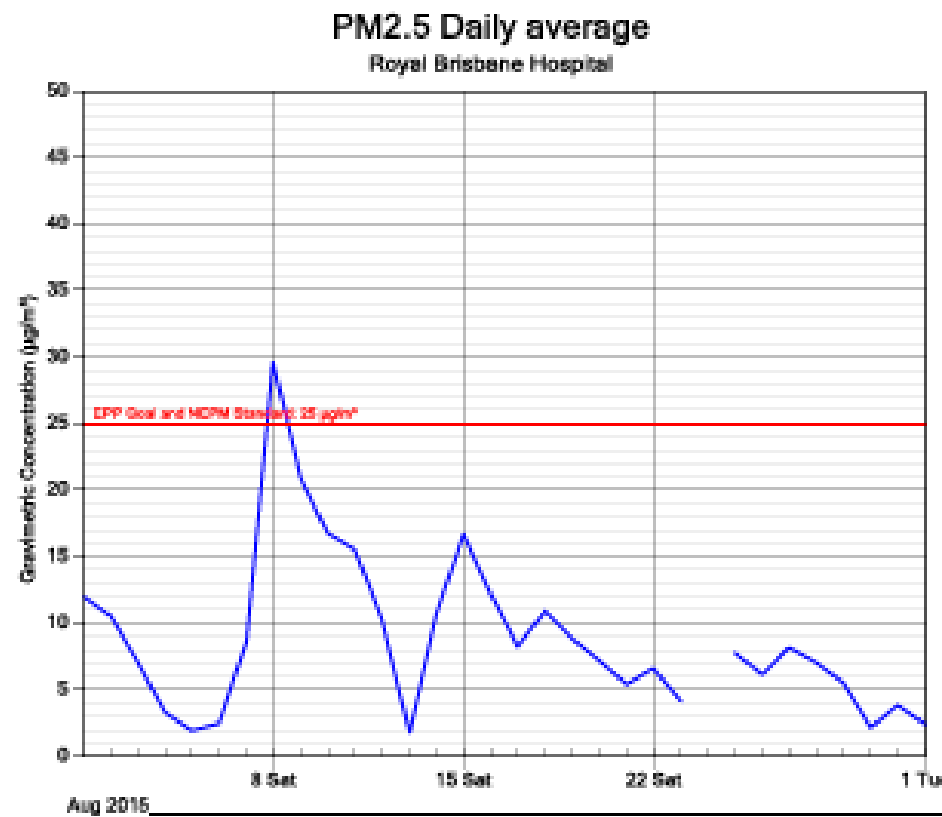
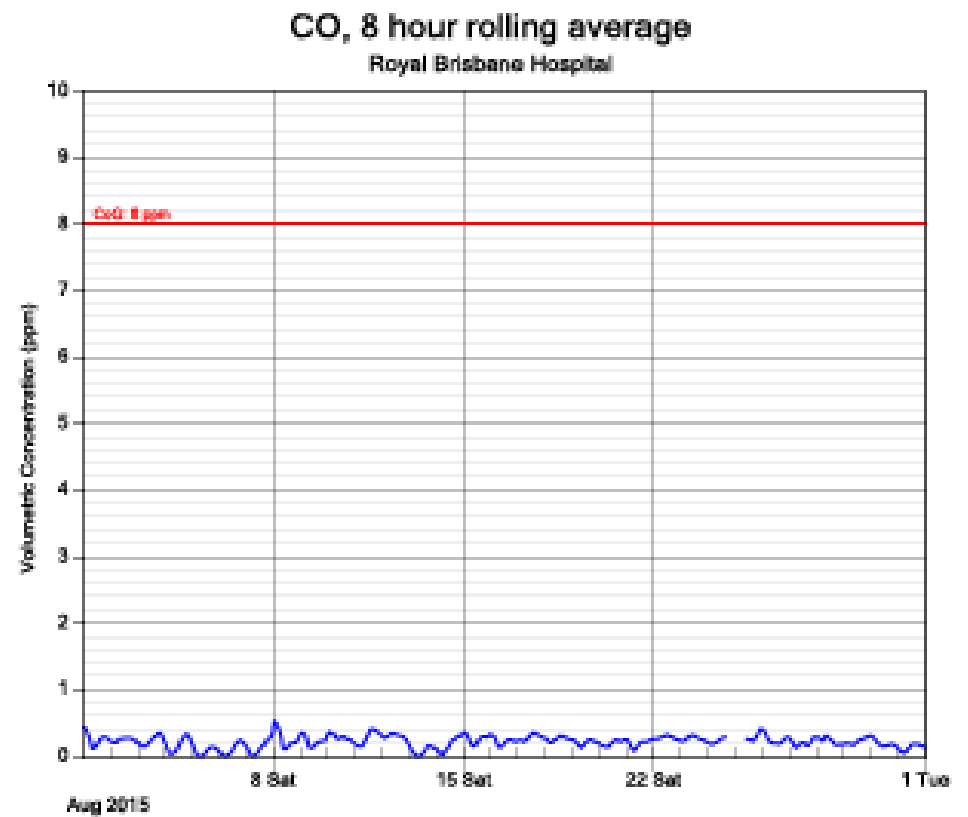
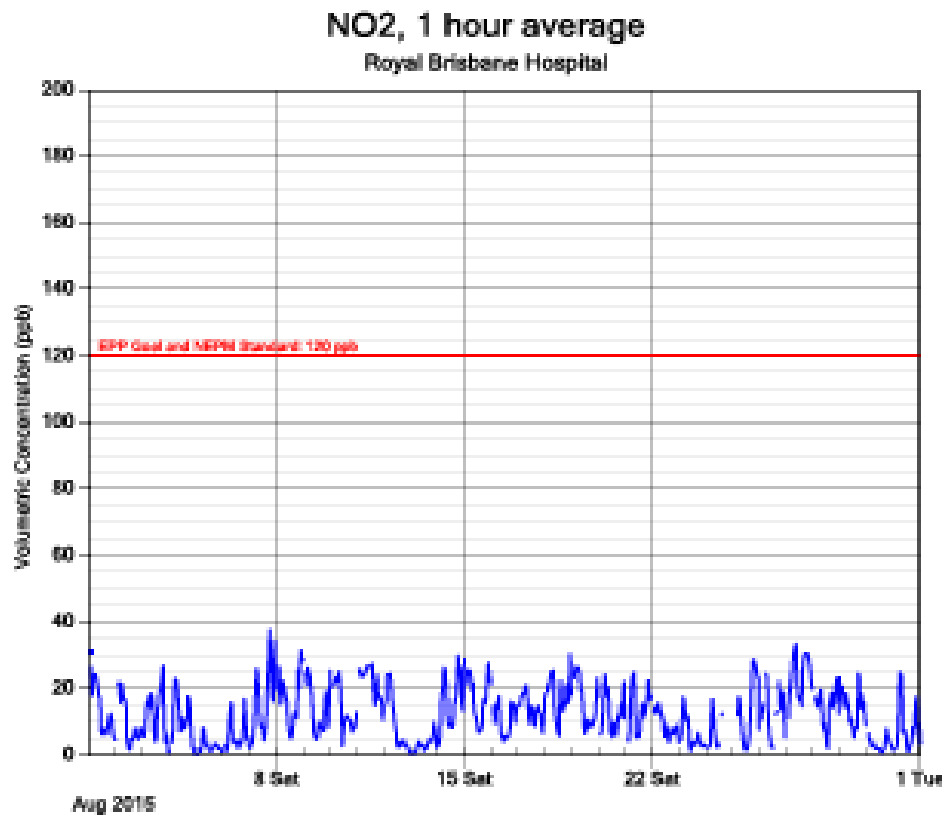
Parameter	EPP Goal	Averaging Period	Maximum Value	Wind Direction	Date & Time
NO ₂	120 ppb	1 hour	32 ppb	83°	07/08/2015 19:00
CO	9 ppm	8 hours	1.0 ppm	274°	10/08/2015 04:00
PM _{2.5}	25 µg/m ³	24 hours	45.0 µg/m ³	171°	09/08/2015
PM ₁₀	50 µg/m ³	24 hours	66.2 µg/m ³	212°	08/08/2015



Exceedances: The PM_{2.5} and PM₁₀ exceedances observed between 8-10 August 2015 were as a result of back burning around Albany Creek.

4. Royal Brisbane Hospital (Northern High Level) – Maximum Values for August 2015

Parameter	EPP Goal	Averaging Period	Maximum Value	Wind Direction	Date & Time
NO ₂	120 ppb	1 hour	38 ppb	38°	07/08/2015 19:00
CO	9 ppm	8 hours	0.5 ppm	36°	08/08/2015 02:00
PM _{2.5}	25 µg/m ³	24 hours	29.6 µg/m ³	258°	08/08/2015
PM ₁₀	50 µg/m ³	24 hours	38.9 µg/m ³	258°	08/08/2015



Exceedances: The PM_{2.5} exceedance observed on 8 August 2015 were as a result of back burning around Albany Creek.